



## Service Booklet, your guide

A long-distance trail through  
the Alps and one of the last  
remaining wild river landscapes  
in Europe – *journey to yourself*.

# Lechweg

from the spring to the falls

## Content

—	
Arrival	6
Baggage transfer	10
Guest passes	12
Lebensspur Lech	14
Signposting/facilities/difficulty level	16
Cleanliness on the trail	18
Naturpark Tiroler Lech/conduct	20
Maps/literature	21
—	
Hiking tips	22
Equipment	25
Suggested stages	26
—	
Lechweg products	62
The Lech loops	64
Lechweg certification	66
Best Trails of Austria – the four long-distance trails	68
—	
Outstanding hosts and accommodations	69
Dining along the Lechweg	108
—	
Frequently asked questions	114
Imprint	121
—	
Overview map/pictograms/key	Cover

Moderate long-distance hikes across an Alpine region which is one of Europe's last remaining wild river landscapes: the Lechweg trail offers a unique experience in nature and a landscape shaped by its people and some truly legendary tales.

Over a distance of 125 km, the river Lech accompanies hikers from its source close to the Formarinsee lake in Vorarlberg, Austria to the Lechfall in Füssen im Allgäu. The trail links five regions and two states, all with their own traditions and stories to tell. From the Arlberg region to the Tyrolean nature park regions of Lechtal and Reutte to the Allgäu: the river Lech has shaped all five regions over the centuries. A connection which ranges from the Romans and their Alpine crossings to the Swabian children and raftsmen. But the river Lech has not just had an impact on the people—the plants and animals too are influenced by its presence and this habitat is home to one of the widest range of species in Central Europe.

In terms of the technical aspects of the Lechweg trail, it was subject to stringent testing by the European Ramblers' Association and certified as the first "Leading Quality Trail". This is a European award which has been presented to very few long-distance routes.

---

## What does "moderate" mean in hiking terms?

The Lechweg is categorised as a moderate long-distance trail through an Alpine region. Moderate in no way means that this is a simple stroll. All long-distance trails present substantial challenges in terms of the hiker's fitness level—and there are stages which have to be completed one after another.

A moderate long-distance trail in this case is therefore meant in contrast to the Alpine trails and ascents which have a challenging altitude profile. Compared to such routes, the Lechweg presents a moderate challenge. Anyone who feels comfortable on the long-distance trails of Germany's low mountain ranges will also find the Lechweg trail suitable. Its special feature: it runs through the impressive landscapes of the high mountains to the foothills of the Alps—with no climbing or fixed rope sections. No Alpine experience is necessary but it is important to be aware of the particular features of the Alpine region such as the rapid shifts in weather.

The Lechweg trail can also be adapted to an individual's personal fitness level (see stage suggestions on page 26). Plan sufficient time to rest and do not shy away from cutting a route short by taking the bus if your legs get too tired.

We hope you enjoy an adventure-packed hike on the Lechweg. Best wishes from the "Verein Lechweg" association:

*Lech Zürs Tourismus GmbH*

*Warth-Schröcken Tourismus*

*Lechtal Tourismus*

*Tourismusverband Naturparkregion Reutte*

*Füssen Tourismus and Marketing*

The logo for Lechweg features the word "Lechweg" in a serif font. The letter "L" is stylized with a blue, wavy shape that resembles a river or a spring, extending from the top of the letter down to the bottom of the page.

from the spring to the falls

## Arrival

Kick off your hiking holiday stress-free and arrive in Lech am Arlberg the evening beforehand to explore the sophisticated Alpine village at your leisure—or Füssen im Allgäu if you want to walk the Lechweg trail in the other direction. The next day, you can then set off on your first stage.

### By train

Travelling by train is a stress-free and traffic-free way of travelling to the Lechweg—and all at a great price (book a saver ticket from just € 19.90). You will not need a car on the Lechweg itself. Either travel light or use the luggage transport service (p. 10/11). All of the towns along the Lechweg are also linked up by public bus routes. Depending on where and when you want to set off and where you have booked your first night, we recommend that you travel to the train stations of *Füssen, Reutte, Imst, St. Anton am Arlberg, Langen am Arlberg, Dornbirn oder Bregenz*. From here, you can take the bus or shuttle to your accommodation.

*Information about connections and prices can be obtained from:*

*Deutsche Bahn:* Tel. +49 180/699 66 33, [www.bahn.de](http://www.bahn.de)

*Österreichische Bundesbahnen:* Tel. +43 5 17 17, [www.oebb.at](http://www.oebb.at)

*Schweizerische Bundesbahnen:* [www.sbb.ch](http://www.sbb.ch)

*Bayerische Regiobahn:* Tel. +49 8 21/47 87 78 77

[www.meridian-bob-brb.de](http://www.meridian-bob-brb.de)

CO<sub>2</sub>-  
emissions  
of public  
transport

32 kg CO<sub>2</sub>/km  
by coach

41 kg CO<sub>2</sub>/km  
by train

### By bus from the train station to your accommodation —the best value method

Public service buses operate between Füssen and Lech am Arlberg as well as from Imst via the Hahntennjoch into the Lechtal valley, from St. Anton and Langen am Arlberg to Lech am Arlberg and from Dornbirn to Warth. Since the timetable changes several times during the season, we recommend checking the latest times at [www.vvt.at](http://www.vvt.at). For more information, see OEPNV (p. 9).

### By shuttle from the train station to your accommodation—the fastest and most comfortable method

Even more comfortable is our shuttle service which can collect you from your requested location (train station or car park) and take you straight to your accommodation. To travel directly from the car park or train station to your accommodation or for short distance travel, we recommend:

- *Lechtaxi Buxbaum*, OG Strass 389, A-6764 Lech am Arlberg (max. 8 Personen), Tel. +43 6 50/44 00 752, [www.lechtaxi.at](http://www.lechtaxi.at)
- *Taxi Warther Hof*, Tel. +43 55 83/35 04
- *Feuerstein GmbH*, Haus Nr. 24a, A-6655 Steeg, Tel. +43 56 33/56 33, [www.feuerstein-bus.at](http://www.feuerstein-bus.at)
- *STM Service*, Oberdorf 51, A-6652 Elbingenalp, Tel. +43 676/790 54 00, [www.stm-service.at](http://www.stm-service.at)
- *Busreisen Kössler*, Zalingerstr. 1, D-87629 Füssen, Tel. +49 83 62/40 69, [www.busreisen-koessler.de](http://www.busreisen-koessler.de)

142 kg CO<sub>2</sub>/km  
by car

210 kg CO<sub>2</sub>/km  
by plane

---

## By car

It is possible to travel by car to the start point in Lech am Arlberg as well as the end point in Füssen im Allgäu. You can leave your car behind for the duration of the hike in both towns.

Travelling from the north, the A7 and B17 (Romantische Strasse) and the A96/B16 all lead straight to Füssen. If you want to travel on from Füssen to Lech am Arlberg, continue on the A7 to the border tunnel and then take the B179 to Reutte. From here, the L198 runs direct to Lech. Lech am Arlberg can also be reached from Bregenz via the Bregenz Forest along the L200. Please note that the road is closed in winter between Warth and Lech and this can last until spring! You can also travel to Lech along the Rheintal-autobahn A14, on through the Klostertal S16, on the L197 and finally on the L198 via the Flexenpass to Lech. Travelling from the Inntal valley in Tyrol, you initially take the A12 and S16 to St. Anton am Arlberg and then continue along the Arlberg- and Flexenpass to Lech am Arlberg.

Please note that toll stickers must be displayed on Austrian motorways.

---

## Parking spaces

*Lech am Arlberg:* Anger Tiefgarage (24-hour opening, € 5.– per day; ). This underground car park is located in the centre of Lech and is therefore close to the bus stop for the bus to the Formarinsee lake.

*Füssen:* P5—Parkgarage City/Sparkassenhaus (€40.–/week, tickets available from [www.apcoa.de](http://www.apcoa.de) or from the machines at the underground car park). P5 is located in the centre.

*Reutte:* P1 Parkplatz at the Schulzentrum, completely free and just a few minutes' walk from the Reutte bus station.

A hiking portal including parking spaces and hiker-friendly access points to the Lechweg can be found in *Warth* alongside the tourist information office, in *Steeg* alongside the town hall, in *Holzgau* at the town hall, in *Elbigenalp* below the wood-carving school, in *Stanzach* behind Sport Freydy and in *Pflach* at the bird watching tower.

---

## OEPNV public transport

The Lechweg trail is connected to the public transport network. Detailed timetable information can be obtained from [www.vvt.at](http://www.vvt.at) or the tourist information/offices. The local hiking bus (fare payable and toll fee) runs between Lech am Arlberg and the Formarinsee lake between mid/end of June and the start of October from the post office in Lech. Bus connections between Warth and Lech am Arlberg are available from mid-June. Bus *route 110* runs between Lech am Arlberg and Reutte and bus *routes 74* and *100* run between Reutte and Füssen.

Please take note of the special "Lechweg bus timetable" which is available online at: [www.lechweg.com](http://www.lechweg.com)

---

## Arriving by plane

The nearest airports are in Memmingen, Friedrichshafen, Innsbruck and Munich. The Lechweg-Shuttle run by the company Feuerstein GmbH will transport you in comfort from the relevant airport to Lech am Arlberg. For more information or to book, please contact our partner: *Feuerstein GmbH, Haus Nr. 24a, A-6655 Steeg, Tel +43 56 33/56 33 office@feuerstein-bus.at, www.feuerstein-bus.at*

## Baggage transfer

Rambling on the Lechweg is most enjoyable without a heavy burden upon your shoulders. The Lechweg-Shuttle by Feuerstein GmbH transports your baggage to your next accommodation.

It is recommended that you book this transfer service before you arrive for your walking holiday directly with the company Feuerstein GmbH, Steeg 24a, A-6655 Steeg, telephone +43 5633 5633, [gepäcktransport@lechweg.com](mailto:gepäcktransport@lechweg.com), [www.lechweg.com/de/service/gepäcktransport](http://www.lechweg.com/de/service/gepäcktransport). A direct booking is possible up to two days before the actual transfer is needed. Sending an email to Feuerstein GmbH up to the evening before the transfer is requested, usually is sufficient for a transfer arrangement. Your accommodation can assist you with organising a transport which cannot be serviced by Feuerstein GmbH. Your host will tell you where you can stow your baggage for pick-up. They will be tagged with nametags. Please enter your name, mobile phone number, or the phone number of your next accommodation and location. Attach the nametag to your baggage so that it is easily visible. Drivers are only able to deliver baggage which has been paid for and has a clear destination.

The latest pick-up time at Lech am Arlberg and Warth is 9:00 AM, from Steeg at 9:30 AM.

By 4:00 PM, the baggage is at its next destination. The transport per stage and piece of baggage costs €10 with booking 2-days before the transfer. Please note that each piece of baggage may have a maximum weight of 20 kg. Eventual excess baggage (20+ kg) will not be transferred nor money refunded. Please pay for the total number of bags and stages in advance to the Feuerstein GmbH by bank transfer. Firma Feuerstein GmbH, Sparkasse Reutte AG, IBAN AT75 2050 9001 0013 4774, BIC SPREAT21XXX

So go ahead, travel only with a light daypack and enjoy the landscape along the Lechweg.

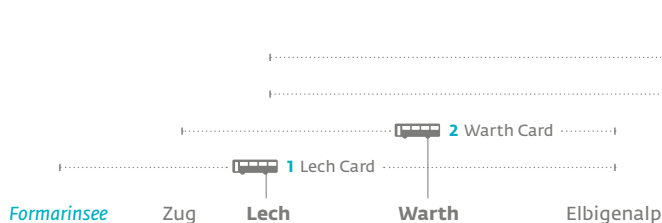
---


### **Mandatory information for your baggage booking**

- First and last name
- Exact home address (street, zip code, city, country)
- Telephone number or mobile number
- Email address
- First and last name of other travellers
- Number of pieces of luggage, max. 20 kg each
- Date of baggage transfer
- Pick-up location (accommodation name and address, telephone number also with private accommodations)
- Destination (accommodation name and address, telephone number also with private accommodations)

You will receive a confirmation within 1–2 days after making a reservation.

## Guest passes



The Lechweg trail connects five regions. Various guest passes are offered in these regions which may be of interest to those hiking the Lechweg trail. Please note: there is no single Lechweg pass! Accommodation establishments issuing guest passes for their region are marked in the accommodation directory with the following symbol: 

More detailed information about the services covered by the guest passes can be obtained from the respective tourist information offices.

### 1 The Lech Card

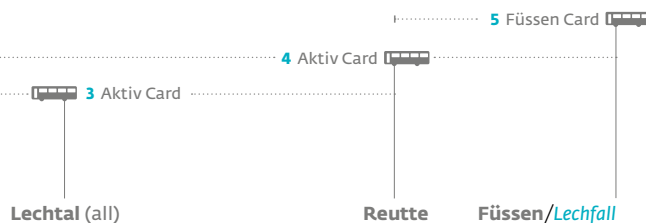
From 1 night—€ 23.–/valid: 2 days

The bus fare incl. toll fee to the Formarinsee lake and hiking buses within Lech and to Elbigenalp in the Lechtal valley are included in the Lech Card. All discounts and offers can be found at [www.mylechcard.at](http://www.mylechcard.at)

### 2 The Warth Card

From 1 night—included at every accommodation in Warth

The Warth Card includes bus trips to the toll point in Zug and to Elbigenalp in the Lechtal valley. The Lech Card is also available with stays of one night or more in Warth. All discounts and offers can be found at [www.warth-schroecken.at/en/summer/warth-card.html](http://www.warth-schroecken.at/en/summer/warth-card.html)



### 3 The Lechtal Aktiv Card

From 1 night—included at designated accommodation in the Lechtal nature park region (valid from the day following your arrival in the region)

The Lechtal Aktiv Card allows you to use the hiking bus between Lech and Reutte free-of-charge. Free or discounted travel is also available on numerous mountain railways. All discounts and offers can be found at [www.lechtal.at/naturparkregion-lechtal/vorteilskarten/lechtal-aktiv-card/](http://www.lechtal.at/naturparkregion-lechtal/vorteilskarten/lechtal-aktiv-card/)

### 4 Aktiv Card in the Reutte Nature Park Region

From 1 night—included at every accommodation in the Reutte Nature Park region (Weissenbach to Vils)

With the Aktiv Card, you can use bus links to the Lechtal valley to Lech am Arlberg and Füssen for free. All discounts and offers can be found at [www.reutte.com/highlights/aktiv-card/](http://www.reutte.com/highlights/aktiv-card/)

### 5 Füssen Card

From 1 night—included at every accommodation in the district of Füssen

The Füssen Card provides free travel on all bus trips in the community. All discounts and offers can be found at [www.fuessen.de/fuessencard](http://www.fuessen.de/fuessencard)

## “Lebensspur Lech”



The most intensive way to explore the Lech river is by hiking the Lechweg trail. Exercise brings things—and people—back into balance. Pastor Sebastian Kneipp, founder of the naturopathy treatment named after him, would have loved it. At the heart of the “Lebensspur Lech” project is the opportunity to experience all five pillars of the Kneipp hydrotherapy approach: water, exercise, nutrition, medicinal plants and balance. Lech represents the strength and healing effects of nature. Hiking the Lechweg trail, you can look forward to encountering the following centres of adventure relaxation, energy and health:

*Füssen im Allgäu—portal point for the Lebensspur Lech:* the existing offering is increased by exercise trails, tread-water pools, relaxation islands in the Kneipp experience areas and new terrain treatment trails. Special programmes coach accommodation providers in Füssen in how to provide their guests with optimal advice.

*“Lechtaler Auszeitdörfer” leisure villages:* these idyllically located energy centres in the side valley communities of Kaisers, Gramais, Pfafflar and Hinterhornbach serve as retreats at the heart of nature.

*Holzgau in the Lechtal valley:* the five pillars of Kneipp hydrotherapy are presented along this 3.5 km vitality and experience trail.

### *Füssen Tourism and Marketing*

Anstalt des öffentlichen Rechts der Stadt Füssen

Kaiser-Maximilian-Platz 1, D - 87629 Füssen

Tel: +49 (0) 83 62 / 93 85-0

[www.fuessen.de](http://www.fuessen.de)



# ENTDECKE DEINEN LECHWEG

BEGEISTERT: von der  
Wildflusslandschaft



## LIEBLINGSORT LECHWEG

Entdecken Sie mit Wikinger Reisen den Lechweg. In einer kleinen Gruppe mit deutschsprachiger Reiseleitung oder individuell im eigenen Tempo.

Beginnen Sie Ihre Reise auf [www.wikinger.de](http://www.wikinger.de)

# Signposting Facilities Difficulty Level

## “L” marks the way

The striking “L” is a symbol of the Lechweg trail: a white “L” on an anthracite-coloured background shows you the way. It is also featured on signposts and on trees and rocks along the trail. The distance between markings is generally no more than 250 m.



Main marking (in both directions)



Access route (link between town centre and Lechweg)



Lech loop (with the relevant number)

Arrows beneath the “L” at crossroads indicate the right direction. Any extra labelled paths indicate the way to the Lechweg trail because the Lechweg does not always pass directly through town centres.

Rewarding detours or alternative routes can be found in the section descriptions from page 26.

## Rest and relaxation

The Lechweg bench is the most striking item of furniture along the route. There are more than 60 benches where you can pause and take a breather along the route. The Lechbank bench consists of weather-resistant larch wood. The benches are solid yet finely crafted and are both comfortable and unique. Several rest points comprising a bench, table and recliner are the perfect place for a snack and some relaxation. Designated BBQ points can also be found along the river Lech.

## Difficulty rating

The Lechweg trail is divided into sections. At the start of each section, the difficulty rating is stated. This is based on the specifications of the European Ramblers' Association and states:

*Easy trail, valley trail, footpath:*

- predominantly wide with a gentle ascent
- no sections with a danger of tripping
- no particular skills or knowledge of hiking required
- suitable for all hikers, including beginners

*Challenging footpath or easy mountain trail:*

- easier trails which can be narrow and steep
- generally no sections with a danger of tripping
- basic hiking skills required
- suitable for hikers as well as beginners with a moderate fitness level





## Cleanliness on the trail— toilets

Untouched nature and perfect infrastructure are not a contradiction here. Especially in this special area along the Lechweg trail. It is not possible to ensure provision of all the essentials across the entire 125 km route—and indeed this would not be desirable. It therefore makes sense to divide the route into stages and ensure you can cope with each stage—so that you do not experience any issues in terms of waste or going to the toilet.

Based on the motto of “clean!”, the Lechweg association has devised a concept which is already being supported by a number of catering establishments. This is an initiative which already operates in a number of towns and which is often known by the name of “nice toilet”. It refers to WCs which are not open to the public but which hikers of the Lechweg trail can use—even if they are not stopping off here for a rest, refreshment break or as a customer. The toilets are either free or usable on payment of a small fee.

Stickers featuring the word “sauber! Helfen Sie mit, den Lechweg sauber zu halten” (clean! Help to keep the Lechweg clean) indicate establishments which have signed up to the initiative. Hikers on the Lechweg can therefore quickly determine where they will be welcome. The association would like to see the sticker displayed on more doors in the future. The symbol also shows that lots of partners support the initiative. The Lechweg toilet symbol is already featured on the large overview map.

When it comes to the issue of waste in general ... in the mountains: *What you can carry with you, you should take away with you again!* Discarding waste in nature should be a taboo for all of us. Although there are no specific Lechweg waste bins as such, there is a “network” of bins which have mostly been installed by the nature associations or tourist boards.

The aim is clear: to keep the Lechweg as clean and attractive as possible and wherever possible—and to preserve the special wild river landscape which attracts so many nature enthusiasts, leaving it as untouched as possible. This should be the aim of all hikers, whether walking the entire length of the Lechweg, completing a few Lech loops or simply “just” going for a stroll in nature. Thank you for your support!

*The “sauber!” (clean) symbol can be found*

- as a sticker at many catering establishments
- in the accommodation section from page 72 for all supporting partner establishments



The landscape around the wild river Lech is striking in its uniqueness and originality. We kindly ask you to make a contribution to the preservation and protection of the *Naturpark Tiroler Lech* and the entire region.

- Please take your rubbish with you instead of leaving it in nature. A small plastic bag for waste belongs in every backpack.
- Please do not pick flowers, shrubs, or take any animals, etc., with you that you encounter on the trail. This insures that not only subsequent hikers will be able to enjoy the same beautiful sights, but will also protect the flora and fauna.
- Do not start any fires! There are specified grilling areas along the Lechweg.
- Stay on marked trails and paths. This provides security and also protects the vegetation.
- Keep your pet on a leash in order to avoid disturbing wild animals.
- Take consideration of those hikers around you and of the wild animals by not making excess noise.
- Do not camp in the middle of the nature park. Public campgrounds are located in Reutte and Häselgehr and Vorderhornbach.



Hiking maps and guides help you to prepare in the best way possible for your trip. General information and an A to Z of useful tips as well as exact tour descriptions featuring map sections can help you plan and implement your walk.



### **Wanderkarte Lechweg**

Wanderkarte mit Ausflugszielen, Einkehr- & Freizeittipps  
ISBN 978-3-89920-728-6 | € 11.99



### **Wanderführer Lechweg im Berg und Tal Verlag**

128 Seiten, Uebersichtskarte, neun Routenkarten, Höhenprofile  
ISBN 978-3-939499-37-4 | € 14.90



### **Wanderführer Lechweg im Conrad-Stein-Verlag**

160 Seiten, 57 farbige Abbildungen, 22 Karten und Höhenprofile  
ISBN 978-3-86686-420-7 | € 12.90



### **Wanderführer Lechweg im Kompass Verlag**

Lechweg, vom Quellgebiet bis zum Lechfall (WF 5629)  
ISBN 978-3-99044-046-9 | € 14.99



### **Wanderführer Lechweg im Verlag Esterbauer**

Lechweg, vom Quellgebiet bis zum Lechfall  
ISBN 978-3-85000-588-3 | € 14.90

## Hiking tips

---

### The route

Hiking is not a sprint! Don't try to complete a stage too quickly. Breaking into a sweat is fine but you shouldn't get out of breath. If you are looking for some leisurely relaxation alongside your hike then you have chosen the right pace. Because hiking should be relaxing! A mobile phone is useful in emergencies. You can contact the emergency services on 144, the European emergency hotline on 112, mountain rescue on 140, the police on 133 and the fire brigade on 122.

---

### The weather

Do not set out to complete any section if a storm or bad weather is forecast. In the event of sudden bad weather, route sections can also be cut short by using public transport. You can find an alternative programme for rainy days in the "Sights" section of the section descriptions.

---

### The hiking season

The Lechweg starts at 1,793m above sea level. The entire route can therefore only be accessed between the middle/end of June and the start of October. If you wish to hike before this date, you can choose the shortened version from Warth/Steeg to Füssen. The hiking season here starts from May.

---

### Start with relaxing

Before you start hiking the Lechweg, we recommend you to relax a bit. Not arriving straight from work and then setting off on a several days of hiking. Rather adjusting and getting in tune with the region. The same applies when it's time to leave: if you can, you should savour the end of your special time on the Lechweg trail. Taking a day to relax or completing a "Lech loop" to finish off makes it easier to return to everyday life.

---

### Realistic stage planning

If you are not in particularly great shape and are not very sporty, we recommend not making each day stage too long. The hike should be enjoyable and there should be enough time on each individual section to visit something interesting or chat with others. When there is time pressure, this becomes unnecessarily difficult—so it is important to plan the routes realistically. The following table can help with estimating and allocating time.

	Continuous hiking	Include a rest day	Select a shorter route
Experience of longdistance hiking, good fitness level	◆		
Experience of long-distance hiking, poor fitness level			◆
No experience of long-distance hiking, good fitness level		◆	
No experience of long-distance hiking, poor fitness level		◆	◆

## The right equipment

---

### No need for packing bags

Light and free—these are words associated with hiking on a long-distance trail. Depending on how “pure” an approach you want to adopt, you can carry your own luggage or have it transported for you. But then there is another thing: packing your bags. If you stay at the same location to complete several stages, you can leave everything in your room. Organising your walk will also be easier—and the various bus connections mean that everything is within easy reach.

---

### Plan some rest days

For all hikers tackling a long-distance hike for the first time, we recommend planning a rest day. Even on moderate paths, the routes are a challenge. “Time out” allows the body to regenerate and helps, for example, with blisters on the feet which makes hiking much more enjoyable!

---

### Walking against the flow

The classic Lechweg trail runs from the source to the falls, i. e. from the Formarinsee lake to the Lechfall in Füssen. You will follow the river from its origins to a powerful current. But of course, you can complete the route in the opposite direction too. From Lech gorge, the Alpine uplands and back into the mountains. The Lechweg creates a completely different feeling this way around than the “normal” version.

Equipment list for a multi-day hike along the Lechweg:

- Hiking backpack with ventilated back
- Rain cover
- Raincoat and waterproof trousers (functional clothing, if required)
- Comfortable clothing, depending on the season
- Hiking shoes or boots
- Walking sticks
- Sunglasses with strap
- Sun hat or cap
- Fleece pullover (take with you in summer too!)
- Spare pair of socks
- Provisions (if you are planning to stop off somewhere, min. muesli bar)
- Drinking bottle or hydration system
- Sun cream
- First aid set
- Wash bag (washing items, toothbrush/paste, cream etc.)
- Any personal medication required
- Any personal hygiene items required
- Toilet paper, tissues
- Hand towel
- Slippers or sandals
- Nightwear
- Mobile phone
- Possible “Lechweg” hiking map / “Der Lechweg” hiking guide (available at the tourist information offices)
- Pocket knife
- ID, money

→ and not to forget: the Lechweg service booklet

Maps & documents relating to the Lechweg can be found on page 21 or online at [www.lechweg.com](http://www.lechweg.com)

## Suggested stages and information

### Suggested stages

The Lechweg represents moderate long-distance hikes through a distinctive Alpine region. It starts out at 1,793 m above sea level close to the Formarinsee lake and ends at around 800 m in Füssen. The Lechweg runs from the high mountains to the Alpine forelands. The majority of the route follows gentle gradients. However there are also some steeper sections from time to time. The long-distance hike can also be completed in the reverse direction, from the waterfall in Füssen to the source close to the Formarinsee lake. Three different stage divisions are recommended, depending on the hiker's fitness level and personal travel plans:

#### *Classic (seven days)*

Suitable for hikers with a good fitness level. Starts close to the Formarinsee lake – Lech (14 km) – Warth/Gehren/Lechleiten (14½ km) – Holzgau (16 km) – Elbigenalp (13 km) – Stanzach (20 km) – Wängle (22 km) – Füssen (24½ km)

#### *Leisurely (eight days)*

Suitable for anyone who enjoys hiking. Starts close to the Formarinsee lake – Lech (14 km) – Warth (10½ km) – Steeg (15 km) – Bach (16 km) – Elmen/Vorderhornbach (20 km) – Weissenbach (15½ km) – Pflach (19 km) – Füssen (15 km)

#### *Slow-paced (ten days)*

Suitable for anyone wishing to enjoy the Lechweg trail and regions. Starts close to the Formarinsee lake – Lech (14 km) – Warth (10 km) – Steeg (15 km) – Bach (16 km) – Ruhetag – Elmen (21 km) – Weissenbach (15½ km) – Ruhetag – Pflach (19 km) – Füssen (15 km)

### Stage information

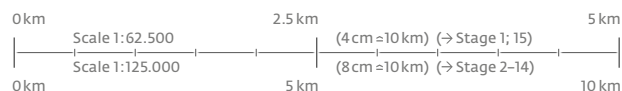
Select your individual stage destination from the table below, based on your fitness level and ambition. All stage destinations provide suitable accommodation options.

The times specified are walking times without any breaks or stop-offs.

Route	KM	Alt ↑	Alt ↓	Walk time
Formarinsee – Lech	14 km	100 m	520 m	5 h
Lech – Warth	10½ km	411 m	354 m	3¼ h
Warth – Steeg	15 km	203 m	580 m	5 h
Steeg – Holzgau	5 km	40 m	45 m	1½ h
Holzgau – Bach	10 km	423 m	463 m	4 h
Bach – Elbigenalp	3 km	1 m	29 m	1 h
Elbigenalp – Häselgehr	7 km	93 m	135 m	3 h
Häselgehr – Elmen	5 km	164 m	129 m	2 h
Elmen – Vorderhornbach	5 km	195 m	291 m	2 h
Vorderhornbach – Stanzach	3 km	3 m	33 m	1 h
Stanzach – Forchach	5½ km	6 m	31 m	2 h
Forchach – Weissenbach	6½ km	20 m	70 m	1½ h
Weissenbach – Wängle	9½ km	173 m	119 m	3 h
Wängle – Pflach	9½ km	275 m	380 m	3 h
Pflach – Füssen	15 km	722 m	760 m	5 h

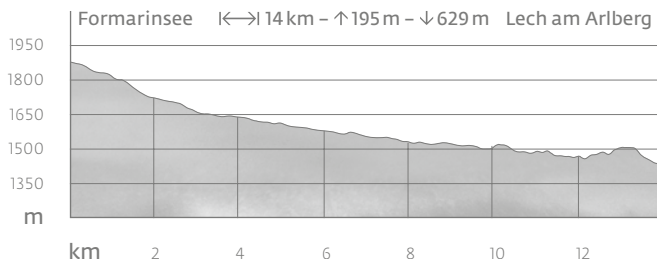
Total route 124 km, h = hours, Alt = altitude difference, figures have been rounded.

### Scales Lechweg map extracts



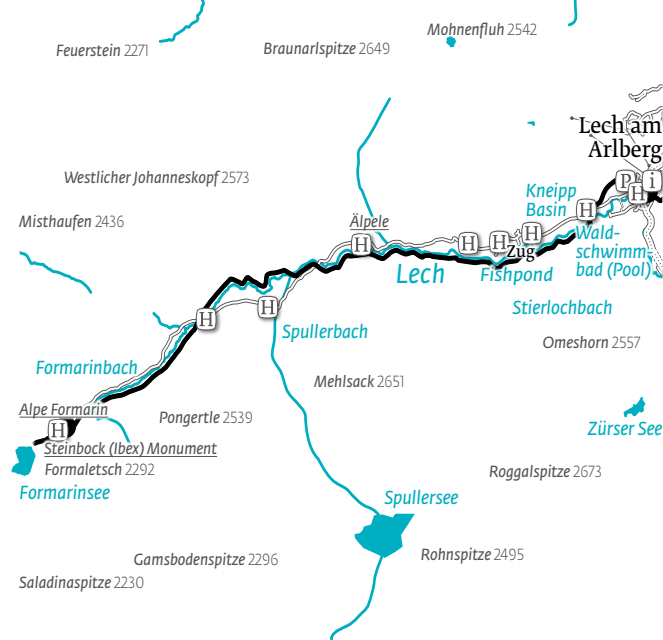
## FORMARINSEE – LECH AM ARLBERG

- ROUTE** Bus stop Formarinsee – Steinbock (Ibex) Monument – Zug (H) – Lech am Arlberg (H) (W) (T) (A) (S)
- LENGTH** 14 km
- DURATION** ca. 5 hours (easy mountain path)
- PUBL.TRANSP. (TOLL-ROAD)** Hikingbus between Lech am Arlberg and Formarinsee (see summer schedule for Wanderbus Lech)
- SIGHTS/ ATTRACTIONS** Formarinsee – Alpe Formarin – Steinbock (Ibex) Monument – Lecher Pflanzgarten – Zug – Forest swimming pool – Kneipp basin
- INFORMATION** Lech Zürs Tourismus GmbH  
Dorf 2, A-6764 Lech am Arlberg  
telephone +43 55 83/2161-0, www.lechzuers.com



On the Formarinsee

Over wooden planks along the young Lech River



The Hikingbus takes you from the Post Office station in Lech to the bus stop “Formarinsee”, the last station. The Lechweg starts here at 1,793 metres above sea level.

A first short detour on the Freight Route to the **Formarinsee** is well worth it: a beautiful panorama opens up with a view over the lake. After a u-turn you head back to the bus stop. Take the short way along the street to the **Alpe Formarin**. There a meadow path forks to the right and leads you past the **Steinbock (Ibex) Monument**, which reminds us of the resettlement of these animals into the wild in 1958. One of the largest ibex colonies in Europe lives here.

In the spring after the snowmelts you can, in the Lech source area, see a few springs emerge right next to the trail. After about an hour’s march across mountain pastures and past weathered limestone boulders, the **Formarinbach** (stream) escorts you. Pretty soon it joins the waters of the **Spullerbach** to form into the young **Lech** River. Farther down valley the Lechweg passes the **Älpele**, until you reach the locality of **Zug**. At the **fishpond**, fresh fish are caught and grilled. Now follow the Lech riverbank path to **Lech am Arlberg** crossing the Tannberg parcel.

## LECH AM ARLBERG

### SIGHTS/ ATTRACTIONS

St. Nikolaus church (both old and new) – old court of the Walser on the Tannberg – Museum Huber Hus – Rüfikopfaussicht (reachable with the Rüfikopfbahn)

### INFORMATION

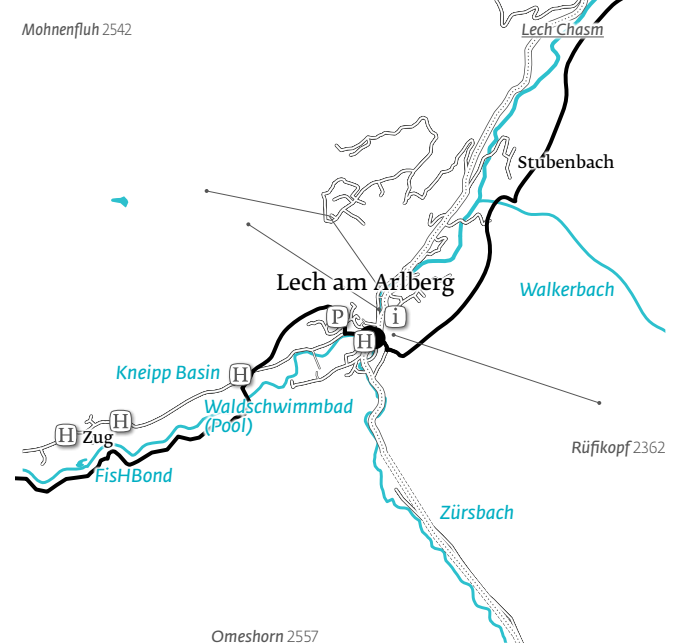
Lech Zürs Tourismus GmbH  
Dorf 2, 6764 A-Lech am Arlberg, telephone +43 5583/2161-0  
www.lechzuers.com

View of Lech

Resting benches  
near Lech



Mohrenfluh 2542



The **Lech**, a wild river, turquoise green, full of irrepressible momentum, gave the town its name. Known first as “Licca” it appeared in historical sources in the 8th century as “Lecha”. The rushing, gravel-filled Lech characterizes the entire region and also the center of the town of **Lech**.

Lech is located at 1,450 meters above sea level and in 2004 was named “Europe’s most beautiful village” for its development in harmony with nature. The approximately 1,600 inhabitants of **Lech** and **Zürs** are proud of their areas.

No buildings interfere here with the Alpine image. True to the motto “Better less, but of the highest quality”, Lech serves as an energy model region for sustainable economies. Each and every faucet and fountain in Lech is fed by spring water. The Huber Hus Museum represents the historical and cultural center of the community. Before the 280 km of slopes and 180 km of variants open in the cradle of alpine skiing, the inhabitants of Lech devote themselves to new thoughts at the traditional Philosophicum in September.

## LECH AM ARLBERG – WARTH AM ARLBERG

**ROUTE** Lech am Arlberg 🏠 🚶 🚰 🏠 🏠 🏠 – Stubenbach 🏠 –  
Kuhschwab – Warth 🏠 🚶 🚰 🏠 🏠 🏠

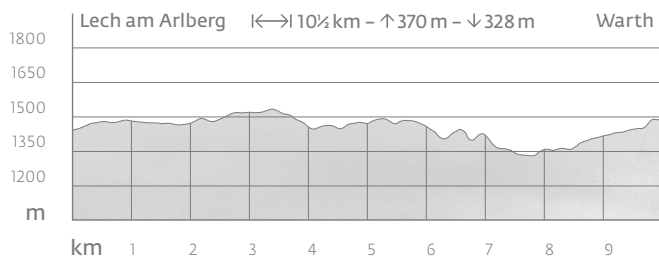
**LENGTH** 10½ km

**DURATION** ca. 3¼ hours (easy mountain path)

**PUBL.TRANSP.** Bus 110, Bus 40a, hikingbus Lech-Warth Linie 3

**SIGHTS/  
ATTRIBUTES** Natural lake in Warth – town centre Warth  
with “Walserhus” and St. Sebastian Church –  
Steffisalp Express – “Wälder Metzge” (butcher)

**INFORMATION** Warth-Schröcken Tourism, Warth Office  
A-6767 Warth, telephone +43 55 83/3515-0  
www.warth-schroecken.com



Natural lake  
Warth

Footbridge across  
the Krumbach



From the eastern locality **Stubenbach**, the **Lech** River snakes through a fascinating ravine formation which is not always visible from the trail. Through Stubenbach the trail lies above the **Lech chasm** to the Grenztobel—the border between the communities **Lech** and **Warth**. You cross several small mountain streams. The sharp left fork leads to a rest and dining possibility, the Bodenalpe. Otherwise the forested path always heads above the Lech River to a wooden bridge, which is secured with steel cables.

The trail goes uphill through the wood Höhenwald to the Walser village of **Warth**. Right at the town entrance, a **natural pond** and the highest situated cheese factory and butcher of Vorarlberg, the “Wälder Metzge”, invite you to have a break. The Walserhus and St. Sebastian Church bear witness to the Walser craftsmen’s skills. More fun: wildwater swimming in the Lech River with experienced guides from the Alpenschule Widderstein. *Tip:* just a few metres from the Lechweg trail, the Steffisalp-Express mountain railway transports guests into the hiking region and opens up numerous panoramic trails, mountain lodge tours, a tour via the Karhorn fixed ropes route and a walk to the spot named the most beautiful in Austria in 2017—the Körbersee lake.



## WARTH AM ARLBERG – GEHREN/LECHLEITEN – STEEG

**ROUTE** Warth am Arlberg – Gehren/Lechleiten 🏠 🚶 –  
Panorama Trail – Steeg 🏠 🚶 🚶

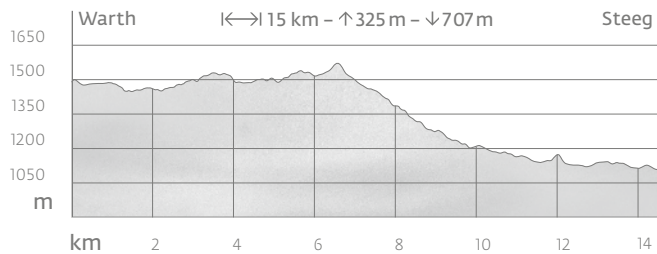
**LENGTH** 15 km

**DURATION** ca. 5 hours (easy mountain path)

**PUBL. TRANSP.** Bus 110

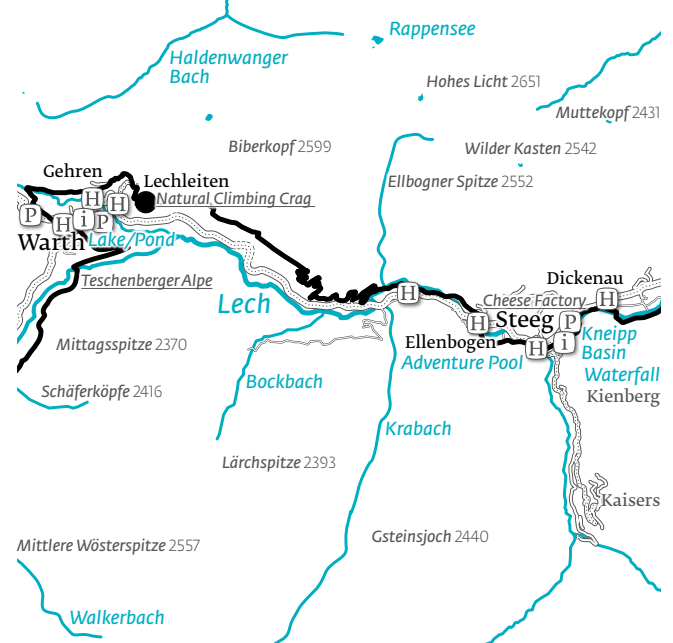
**SIGHTS/  
ATTRACTIONS** Bridge over the Krumbach stream – crag –  
Schrofenwies – Naturkäserei Sojer –  
Swimming pool Aqua Nova

**INFORMATION** Tourism Office Steeg and Kaisers  
A-6655 Steeg, telephone +43 56 33/53 08



Lech canyon before  
Steeg

View from Warth  
to Lechleiten at  
foot of Biberkopf



The Lechweg trail runs from the centre of the village of **Warth** through the Walser village, past the historic Walserhus and parish church before crossing a small bridge over the Krumbach and on to **Gehren** onto Tyrolean soil. Your route leads you over the “Panorama Trail” in the direction of Steeg. Far above the Lech River, spectacular vistas open up into the Lech Valley. Again and again, the magical turquoise color of the river flashes from the deep. Several switchbacks lead down to the Lech River. Along the riverside you reach the town of Steeg. Settle your hunger in the Naturkäserei (cheese factory) or in the prize-winning gourmet restaurant Postwirt, member of the Naturparkwirte.

One of the first Tyrolean female physicians comes from Steeg. Anna Maria Dengel was born here on March 16th, 1892. As a young doctor she founded a congregation of sisterhood missionary physicians.

## STEEG – HOLZGAU

**ROUTE** Steeg 🏠 🍷 🏠 – Holzgau 🏠 🍷 🏠 🏠 🏠 🏠

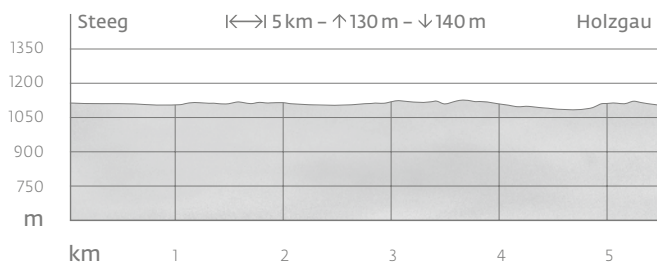
**LENGTH** 5 km

**DURATION** ca. 1½ hours (leichter Wanderweg)

**PUBL. TRANSP.** Bus 110

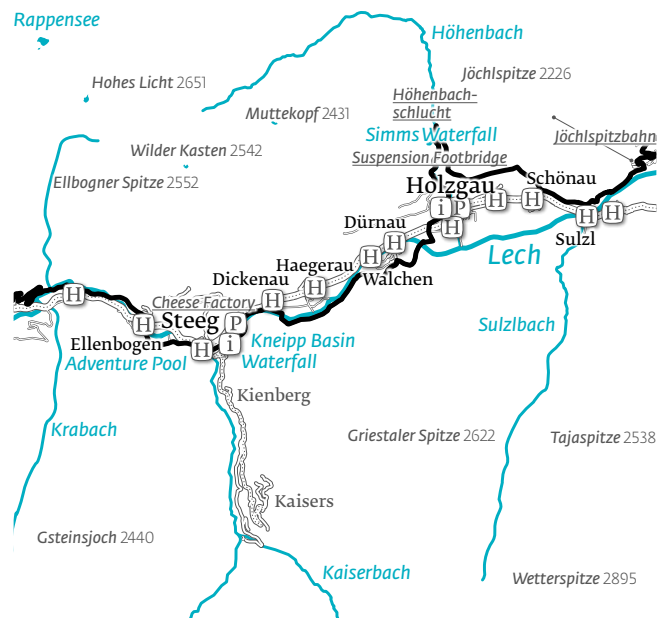
**SIGHTS/  
ATTRACTIVE** Waterfall and Kneipp basin – frescoes – parish church  
Maria Himmelfahrt – St. Sebastian Chapel – brewery

**INFORMATION** Tourism Office Holzgau  
A-6654 Holzgau, telephone +43 5633/5356



Brigde over  
Waterfall

Frescoes  
in Holzgau



From Steeg to Holzgau you begin on a field path in direction **Hägerau**. At the wildly romantic *waterfall* a *Kneipp basin* invites you to get into the water and stay a while. Along the “Jochweg”, the ramble continues on to **Holzgau**.

Here Lüftlmalereien (Frescoes) from the late Baroque decorate numerous facades and bear witness to the wealth of foregone times. They emulate architectural elements and show the house patron saint or the house mark or symbol. Also biblical scenes or motives from the farming life and hunting are presented.

The architecture of the “Dengeles Hauses” is worth seeing as is the parish church Maria Himmelfahrt with its altar paintings by Johann Jakob Zeiler and Joseph Keller. In the Sebastian Chapel of 1497, frescoes from the founding era are preserved. In the brewery you can stop along the way for a freshly draught beer and taste test. The Hotel Neue Post located right on the town square, has made Tyrolean tourism history.

## HOLZGAU – BACH

**ROUTE** Holzgau (🚰🚰🚰🚰) – Höhenbachtal (🚰) – Schigge – Stockach (🚰🚰) – Bach (🚰🚰🚰)

**LENGTH** 10 km

**DURATION** ca. 4 hours (challenging hiking trail)

**PUBL.TRANSP.** Bus 110

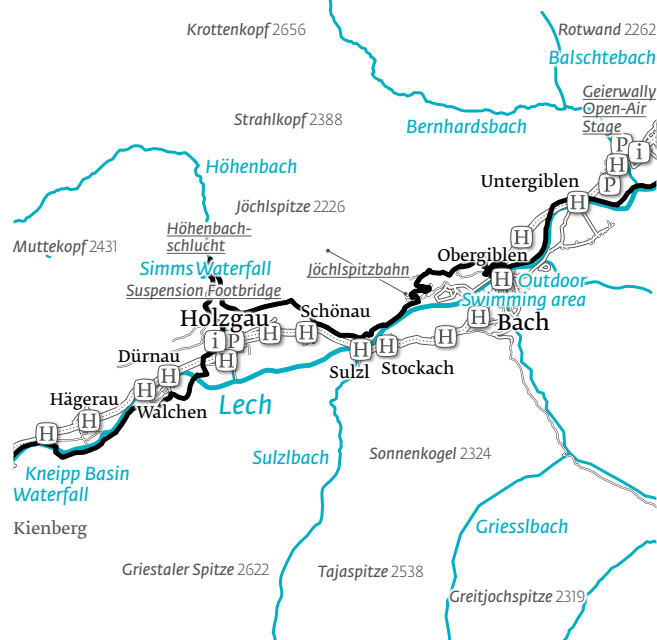
**SIGHTS/ATTRICTIONS** Höhenbachschlucht – Simms Waterfall – suspension footbridge – Jöchelspitzbahn (chairlift)/Mountain Hay Museum – Modertal Waterfall

**INFORMATION** Tourism Office Lechtal  
Untergiblen 23, A-6652 Elbigenalp  
telephone +43 5634/5315



Pedestrian suspension bridge over the Höhenbachschlucht

Jöchelspitzbahn



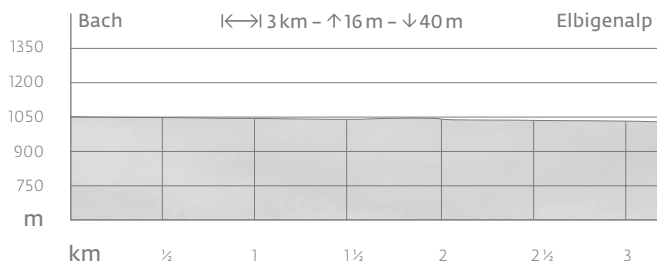
For those who are not dizzy, the Lechweg takes you over a spectacular *suspension footbridge*. 200.5 metres long and 110 metres high, it crosses the *Höhenbachschlucht* (gorge). Whoever suffers from dizziness ought to take the original route into the Höhenbachtal, past the *Simms Waterfall* to the rest station Café Uta. From there the trail leads up to the “Schigge”.

For part of the way you walk on wooden planks across the landscape jewel Schigge, in direction **Bach**. Shortly before the “Bengler Wald” (wood), the trail heads to the base station of the chairlift *Jöchelspitzbahn*. Taking the ride up, at the peak station of the Jöchelspitze you find the Lechtal Bergheuseum (mountain hay museum). It documents the very laborious work, and desolate conditions under which the Tyrolean mountain farmers had to once survive.

Make your way from the Bengler Wood to a short detour towards “Seesumpf” to the mythical Modertal Waterfall. At Seesumpf on the right-hand side, the path again leads into the wood. After a short while, you arrive at a small chapel. From there the path leads down to the village of **Bach**. Between Bach and **Elbigenalp** there is also an *outdoor swimming area* with three heated pools.

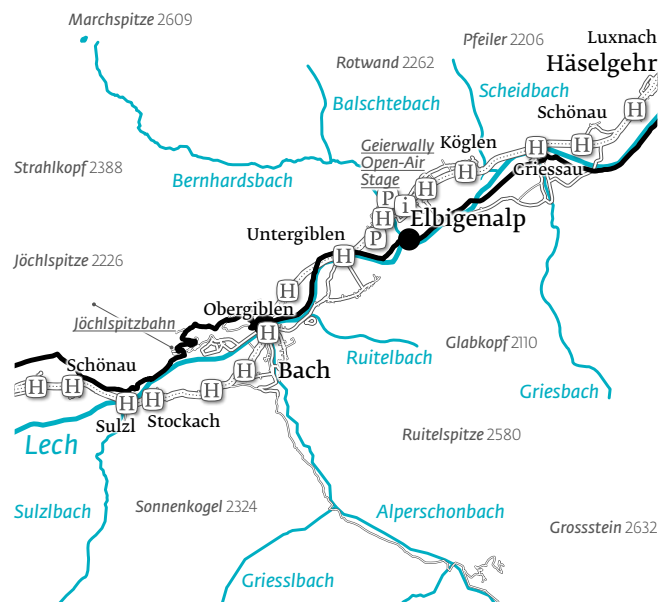
## BACH – ELBIGENALP

- ROUTE** Bach (🏠) (🚰) (🚶) – Obergiblen (🚶) – Untergiblen (🏠) (🚰) (🚶) – Elbigenalp (🏠) (🚰) (🚶) (🚰)
- LENGTH** 3 km
- DURATION** ca. 1 hour (easy trail)
- PUBL. TRANSP.** Bus 110
- SIGHTS/ ATTRACTIONS** Geierwally Open-Air Stage – Pfarrkirche – St. Nikolaus Church – Martins Chapel – wood-carving school – Lechtaler Haussegen Distillery
- INFORMATION** Tourism Office Lechtal  
Untergiblen 23, A-6652 Elbigenalp, telephone +43 56 34/5315



On the Lech shore

Geierwally  
Open-air Stage



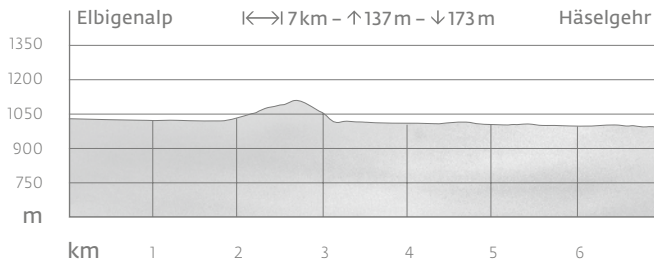
Directly along the **Lech** river's shore the Lechweg takes you from **Bach** to **Elbigenalp**. To get to the centre of Elbigenalp, you must leave the Lechweg.

Elbigenalp is geographically the center of the Lech Valley and is in the middle between **Reutte** and **Lech am Arlberg**. It is the village of Queen Marie, mother of King Ludwig II of Bavaria, who spent much time here. Elbigenalp—birthplace of the legendary Geierwally, Anna Stainer-Knittel, and stronghold of the art of wood-carving. There are a number of schools, among them, the College for Arts and Crafts, Sculpture, Gilding and Sign-making. On the *open-air stage* “*Geierwally*”, plays and concerts are performed which have a connection to the Lech Valley. In the restaurant “Zur Geierwally”, an exhibit can be seen on the life of Anna Stainer-Knittel. You can also pay a visit to the charming “Wunderkammer” museum.

The parish church of St. Nikolaus with its rich artistic treasures is worth a visit. Right next to it is the oldest chapel in the valley, the Martin Chapel with its Ossuary. Here you see the “Dance of Death” painted by Johann Anton Falger, who used the Füssen “Dance of Death” in the Anna Chapel as a model.

## ELBIGENALP – HÄSELGEHR

- ROUTE** Elbigenalp (P) (H) (T) (S) – Köglen – Griessau (H) – Häselgehr (H) (T)
- LENGTH** 7 km
- DURATION** ca. 3 hours (easy trail)
- PUBL. TRANSP.** Bus 110
- SIGHTS/  
ATTRACTIONS** Biotop near Köglen – St. Martin Church – outdoor swimming pool – herbal path – mineral spring Otterbach
- INFORMATION** Tourism Office Lechtal  
Untergiblen 23, A- 6652 Elbigenalp  
telephone +43 56 34/5315



*Wading in sulphurous water (outdoor pool Häselgehr)*

*Lech River between Elbigenalp and Häselgehr*



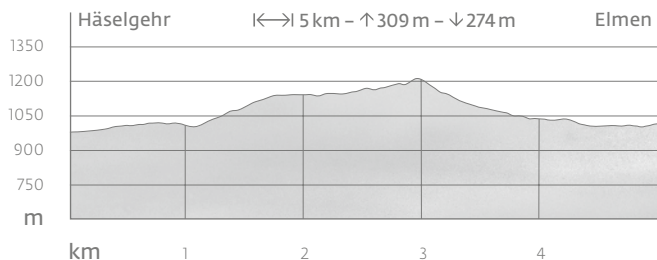
From the centre of **Elbigenalp** it goes back to the **Lech River**. The Lechweg trail initially leads along the river. After a time, you will then cross a bridge and follow the Lech on the right-hand side to Griessau. From Griessau, the route follows field and meadow trails along the Lech to the Häselgehr **outdoor swimming pool**. Along the new Lechweg section before Griessau, you can see the result of renaturation of the Lech (Lech expansion). A small artificial stream containing sulphurous water runs through the bathing area.

In **Häselgehr**, the parish church St. Martin awaits you with a rarity: it is decorated in a pure Nazarene style. The walls of the nave are, to an extent, coated in sheet brass. Contours of saints are engraved and painted over colorfully in these sheets.

For those who may wish to take part of the route on the water, they can sign-up in **Häselgehr** at the “Wildwater Sport Lechtal—Fun Rafting and Canyoning” outfit. Contact: telephone +43 5634 6304, [www.fun-rafting.at](http://www.fun-rafting.at)

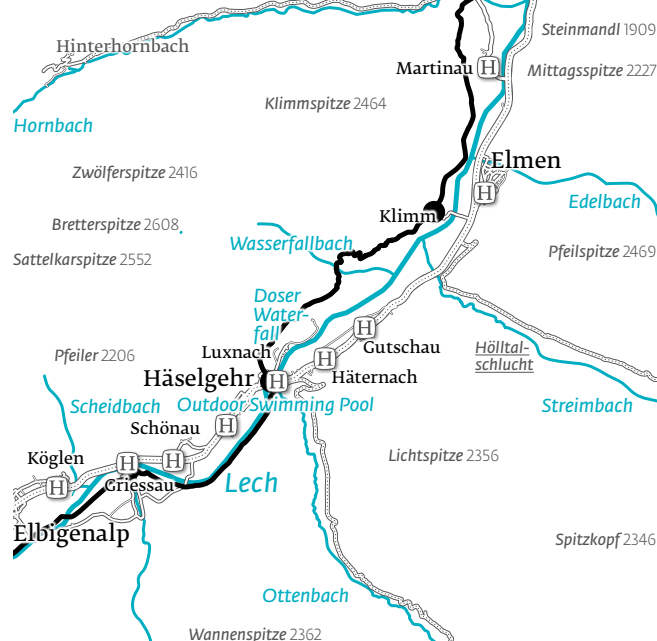
## HÄSELGEHR – ELMEN

<b>ROUTE</b>	Häselgehr (🏠) (🚶) – Luxnach – Klimm (🚶) – Elmen (🏠) (🚶) (🚶)
<b>LENGTH</b>	5 km
<b>DURATION</b>	ca. 2 hours (easy mountain path)
<b>PUBL. TRANSP.</b>	Bus 110
<b>SIGHTS/ ATTRACTIONS</b>	Doser Waterfall – parish church Elmen* – Klimm bridge*
<b>INFORMATION</b>	Tourism Office Stanzach Stanzach 6, A-6642 Stanzach, telephone +43 5632/66 05



View from  
Panoramaweg  
over Elmen

Doser  
Waterfall



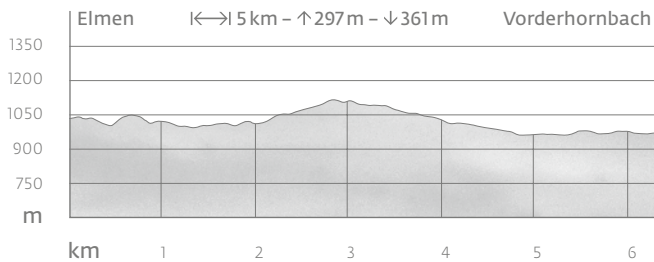
From **Häselgehr**, the Lechweg leads on to the “Weiler **Luxnach**”. Here you will find the *Doser waterfall*. Its water comes from a grotto and had previously driven a mill. The waterfall dries up on St. Martin’s Day (November 11<sup>th</sup>) and springs back on St. George’s Day (April 23<sup>rd</sup>). According to legend, a dragon is responsible for this—it lets the stream flow and disappear at the right times.

Your trek takes you to the Burweg and then on to the panorama trail towards Elmen. A break from rambling is offered in “**Klimm**”, at the rest stop “Zur Gemütlichkeit” (is not located on Lechweg). To get to the centre of **Elmen**, you must leave the Lechweg. The 15<sup>th</sup> century parish church in Elmen is worth a visit. Like in **Elbigenalp**, there is also a “dance of death” by Johann Anton Falger right here in the cemetery chapel.

From August 22 to 23, 2005 a terrible storm struck the region. The flood waters of the *Lech* River created a wider riverbed in Elmen and wiped out the Klimm bridge. It thus, upon rebuilding, had to be extended in length.

## ELMEN – VORDERHORNBACH

<b>ROUTE</b>	Elmen (🏠🚶🚰🚠) – Martinau (🚠) – Vorderhornbach (🏠🚠)
<b>LENGTH</b>	5 km
<b>DURATION</b>	ca. 2½ hours (easy mountain path)
<b>PUBL. TRANSP.</b>	Bus 110
<b>SIGHT/ ATTRACTIONS</b>	Church Hl. Joseph in Martinau* – Natural Adventure Pool Badino*
<b>INFORMATION</b>	Tourism Office Stanzach Stanzach 6, A-6642 Stanzach, telephone +43 5632/66 05



View from the  
Panoramaweg  
onto the Lech  
River near Elmen

View down from  
old skilift to  
Vorderhornbach



From the centre of **Elmen** you go back to “Klimm” and from there back up to the Lechweg. On the trail through the Lech Valley, you for the first time run into a beech forest shortly before reaching **Vorderhornbach**.

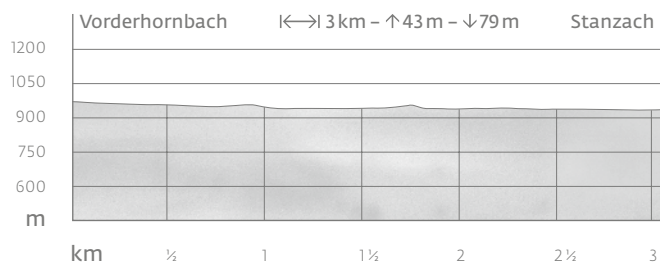
On the left-hand side, you will follow the Lechweg up to the former mountain station of the Vorderhornbach ski lift. From here, you can enjoy wonderful panoramic views of the Vorderhornbach and lower Lechtal valley. Even the Lech braid is visible from here. Then follow a slope down to **Vorderhornbach**.

There you can enjoy the natural [adventure pool](#) Badino. Here you can relax in natural, chlorine-free water. A rock to jump from, a creek to play in, and a Tarzan vine to swing from, all provide a special bathing experience.

The mild climate of Vorderhornbach gives it the name “Merano of the Lech Valley”. Up until the 1960s rye was harvested here.

## VORDERHORNBACH – STANZACH

<b>ROUTE</b>	Vorderhornbach (🚰) (🚶) – Stanzach (🚰) (🚶) (🚲) (🚰)
<b>LENGTH</b>	3 km
<b>DURATION</b>	ca. 1 hour (easy trail)
<b>PUBL. TRANSP.</b>	Bus 110
<b>SIGHTS/ ATTRACTIONS</b>	Baichlstein* with view of Lech "braid" – St. Michael Parish Church
<b>INFORMATION</b>	Tourism Office Stanzach Stanzach 6, A-6642 Stanzach, telephone +43 5632/66 05



View back toward  
Vorderhornbach

View of the Lech  
"braid" from Baichl-  
stein



You pass **Vorderhornbach** and walk on a farm lane to the Lech bridge. Here you cross the river and walk along the embankment to **Stanzach**.

Shortly before the Lech bridge, still on the Vorderhornbach side, a short detour off the road on the left-hand side takes you up to the **Baichlstein**. After about a forty-five minute walk, you reach a lookout point with a great panoramic view of Vorderhornbach and onto the **Lech "braid"**, a magnificent riverbank formation, downstream. This distinctive landscape goes back to old groynes, which were once built by the former inhabitants to secure the embankment.

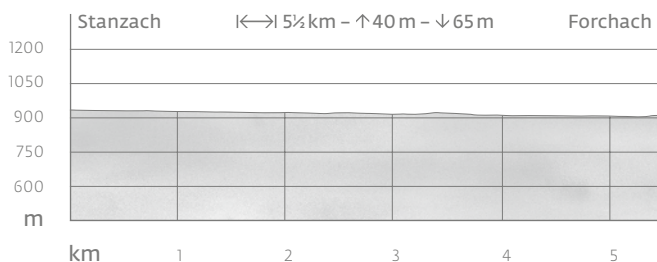
In **Stanzach** be sure to visit the St. Michael parish church, built in 1660 in a Nazarene style. In 1774 it burned down, the reconstruction took place between 1775 and 1780. It was last renovated from 1976 to 1984. The artist, Johann Jakob Zeiler from Reutte, designed the high altar painting of St. Michael.

Please note that **Stanzach** is the last opportunity to buy groceries. The next supermarket is located in **Weissenbach**.



## STANZACH – FORCHACH

<b>ROUTE</b>	Stanzach (🚶🚗🚲🚚) – Forchach (🚶🚚)
<b>LENGTH</b>	5½ km
<b>DURATION</b>	ca. 2 hours (easy trail)
<b>PUBL. TRANSP.</b>	Bus 110
<b>SIGHTS/</b>	Wild river landscape – Forchach hanging bridge
<b>INFO</b>	Tourism Office Stanzach Stanzach 6, A-6642 Stanzach, telephone +43 5632/66 05



Forchach  
hanging bridge

Building  
stone men

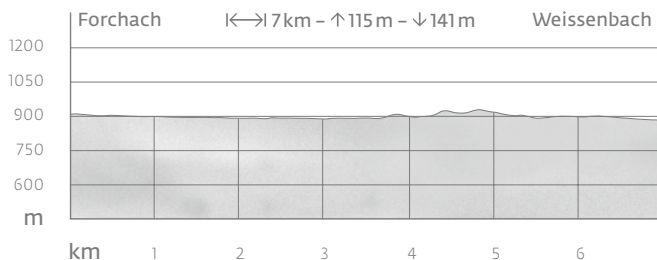


Welcome to the “wild river”. The Lechweg now leads you along the gravel banks through the characteristic wild river landscape. Take the time to build stone sculptures, have a refreshment on one of the driftwood logs, or stop for a snack at a designated picnic area.

Shortly before Forchach, a forest road forks off to a refreshment station. The Lechweg leads along the left-hand side along to the *Forchach hanging bridge*. The walking trail does not lead over the bridge, yet a trip across it is worth it. You have a spectacular view onto the wild Lech River from this 75 metre-long swing bridge, erected in 1906. We recommend that birdwatchers stay longer on this segment of the *Lech River*. The gravel embankments offer the best conditions for viewing many species of breeding birds, such as the sandpiper or the little ringed plover.

## FORCHACH – WEISSENBACH

<b>ROUTE</b>	Forchach (🏠) (🚶) – Weissenbach (🏠) (🚶) (🚰) (♿) (🚶) (♿)
<b>LENGTH</b>	7 km
<b>DURATION</b>	ca. 2 hours (easy trail)
<b>PUBL. TRANSP.</b>	Bus 110
<b>SIGHTS</b>	Johannes Bridge – quarry lake – Moosberg –
<b>ATTRACTIONS</b>	Kneipp basin Weissenbach
<b>INFORMATION</b>	Tourism Board Office Naturparkregion Reutte, telephone +43 5672/62336, www.reutte.com



Lech River near Forchach

Sheep on the Moosberg near Weissenbach



Continuing along the riverbank you reach the *Johannes Bridge*. The first bridge here was built in the mid-19th century. Those who crossed then had to pay a toll.

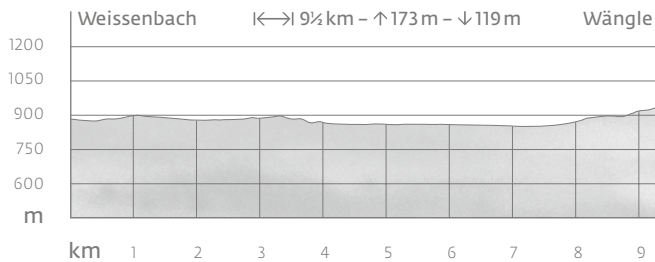
The ramble climbs on past the *man-made quarry lake*. This rest area sets the stage for a cook-out and a break. After, you cross the main country road, leaving the *Lech River* for a bit.

At the foot of the Moosberg mountain the Lechweg leads to **Weissenbach**. At *Weissenbach*, there is a Kneipp basin to refresh your tired feet and legs.

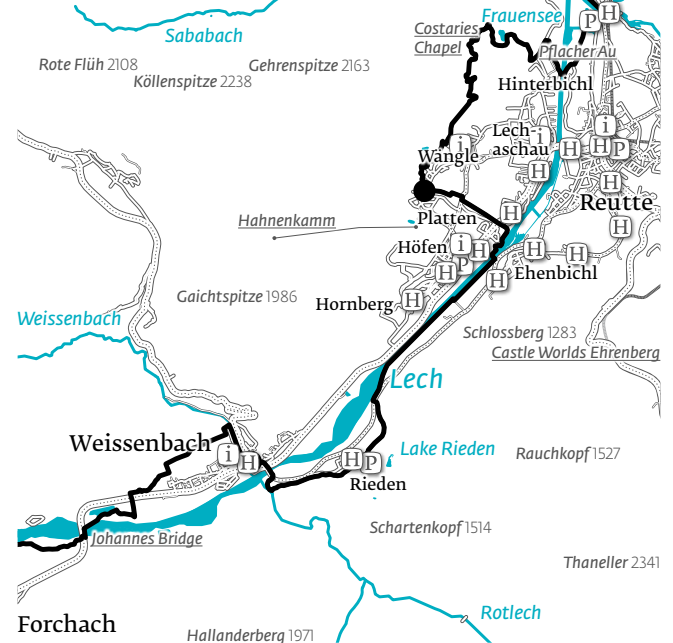
The Moosberg is a very special ecological area. It provides a small-scale mosaic of dry and wet spots. The wide-open meadows and pastures at the foot of the slope offer ground-nesting birds, such as the whinchat and skylark, an ideal habitat. The grazing of sheep keeps the landscape open and thus contributes to the conservation of biological diversity.

## WEISSENBACH – WÄNGLE

- ROUTE** Weissenbach (🏠🚰🚶🚲🚚) – Rieden (🏠) – Ehenbichl (🏠🚶) – Höfen (🏠🚰🚶) – Wängle (🏠🚶) – (Reutte (🏠🚰🚶🚲🚚))
- LENGTH** 9½ km
- DURATION** ca. 3 Stunden (leichter Wanderweg)
- PUBL. TRANSP.** Bus 110
- SIGHTS/ ATTRACTIONS** Rieden Lake – Castle Worlds Ehrenberg\* – highline179 – Hahnenkamm
- INFOMATION** Tourism Board Office Naturparkregion Reutte, Office Höfen, telephone +43 56 72/6 49 37



Hahnenkamm Mountain



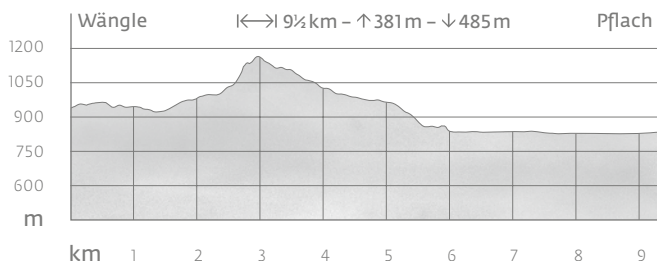
From the center of **Weissenbach**, the Lechweg leads back to the river and to the outlet of the Rotlech ravine. From here it is on to **Rieden**, where **Lake Rieden** poses an idyllic hideaway. Hidden in the forest, it offers some rare natural treasures.

You have two paths to choose from for your route. Through the Klausen Forest, you reach you reach the Castle World Ehrenberg. It is testimony to over two thousand years of European history. In the “On the Knight’s Trail” Museum, one can dive into past times, and next door, can discover the Lech River natural history exhibit. The descent is down towards **Ehenbichl**. For those who do not want to visit the Castle Worlds, follow the marked trail at the riverside to Ehenbichl.

From Ehenbichl you walk over the bridge to Höfen, located at the foot of the Hahnenkamm Mountain. From here, the Reutte cable car takes you up to the mountains. On the path between Höfen and Wängle there is a plant garden in a small wood.

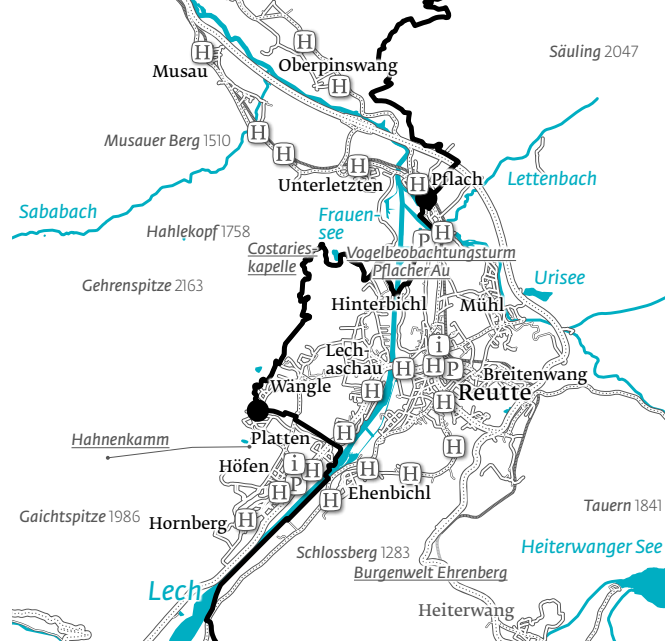
## WÄNGLE – PFLACH

- ROUTE** Wängle (H) (T) – Costaries chapel – Frauensee (T) – Pflach (H) (T) – (Reutte (H) (T) (W) (T) (A) (S))
- LENGTH** 9½ km
- DURATION** ca. 3 hours (demanding trail)
- PUBL. TRANSP.** Bus 110
- SIGHTS** Costaries chapel – Frauensee – town centre Reutte\* –
- ATTRACTIONS** Heritage Museum Grünes Haus\* – Alpentherme Ehrenberg SPA\* – bird-watching tower Pflach
- INFORMATION** Tourism Board Office Naturparkregion Reutte  
Untermarkt 34, A-6600 Reutte, telephone +43 56 72/62336



View of the Frauensee

Bird-watching tower  
Pflacher Au



From **Wängle** the Lechweg leads you over the Panorama Trail. From there, a steep mountain path up to the *Costaries chapel*. The short incline is worth it—a wonderful panoramic view of the Reutte basin awaits you. Continue towards the small lake, the Frauensee. At 150 meters long and 120 meters wide, the lake appears almost inconspicuous. Right at the *Frauensee*, you can stop for some refreshment. Then the path leads down to **Hinterbichl**. You cross the river via the footbridge and walk through the *Pflacher Au*. It is known for its extraordinary birdlife. The wild river stretches of the Lech River with gravel banks offer terrific conditions. In the vicinity of the Innovation Center you find the *bird-watching tower*. An educational trail about birdlife begins here.

To get to the center of **Reutte**, you must leave the Lechweg beyond the footbridge. Follow the signs. The district's main town offers many shopping opportunities. The Alpentherme Ehrenberg Spa invites you to relax. Stroll through the Reutte lower market with its colorful old mansions. The museum in the "Grünes Haus" is worth a visit.

## PFLACH – FÜSSEN

**ROUTE** Pflach (🚶🚲) – Kniepass – Sternschanze – Oberpinswang (🚶🚲) – Alpsee (🚶🚲) – Schwannsee – Kalvarienberg – Lechfall (🚶🚲) – Füssen (🚶🚲🚶🚲🚶🚲🚶🚲🚶🚲)

**LENGTH** 15 km

**DURATION** ca. 5 hours (demanding mountain path)

**PUBL. TRANSP.** Bus 100

**SIGHTS** Sternschanze – Alpsee – Marie Monument – museum of the Bavarian Kings\*

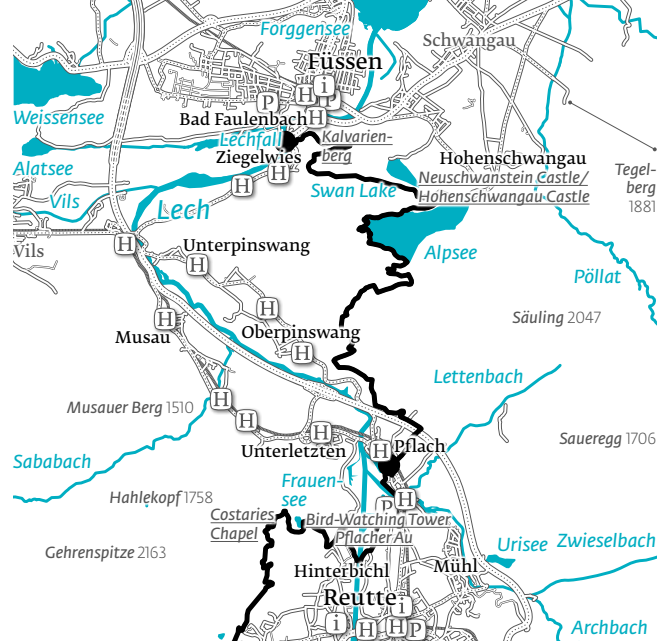
**ATTRACTIONS** – Royal Castles – Kalvarienberg – Lechfall – Forest Nature Centre Ziegelwies\*

**INFORMATION** Füssen Tourismus und Marketing  
AdöR der Stadt Füssen  
Kaiser-Maximilian-Platz 1, D-87629 Füssen,  
Telephone +49 83 62/93 85-0



View from the Kniepass to Pinswang

Lechfall near Füssen



On this last stretch, you leave the **Lech River** and walk on forest paths and lanes over the Kniepass to the Sternschanze (starshaped entrenchment). It is as part of the fortification remains of the Castle Worlds Ehrenberg. Here a beautiful view of Oberpinswang can be taken in.

After a section along forest trails, the Lechweg follows paths towards the Alpsee lake and on Bavarian soil, past the Israelit, a lengthy and slightly overhanging cliff wall. Soon, views of the **Alpsee** sparkling through the trees emerge. First, Hohenschwangau Castle comes into view and then Neuschwanstein Castle. Follow the **Alpsee** circular trail past the Marienmonument. The route then leads above the **Schwannsee** along the Alpenrosenweg trail to the Kalvarienberg, the final ascent on the Lechweg. The view is well worth the effort: the views extend over the rooftops of **Füssen** to the Alpine forelands with their numerous lakes. From here, the descent leads down to the **Lechfall**—the final point on the Lechweg trail.

# FÜSSEN

## SIGHTS ATTRACTIONS

Füssen City Museum (with Anna Chapel and Dance of Death) – Baroque Basilica St. Mang – High Castle with Municipal Art Gallery and State Painting Collection – Forgensee with boat tours – Heilig Geist Infirmary Church – St. Sebastian cemetery – Franciscan monastery with St. Stephan's Church – St. Nikolaus Creche Church – Festspielhaus (festival hall)

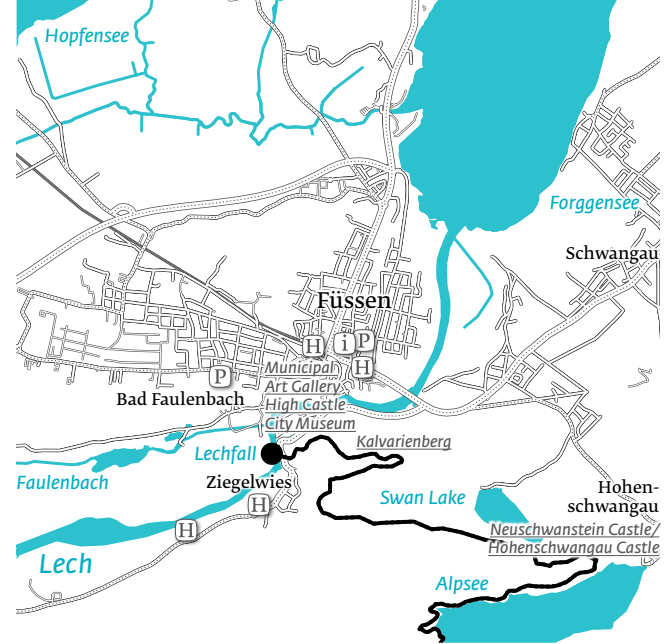
## INFORMATION

Füssen Tourismus und Marketing  
AdÖR der Stadt Füssen  
Kaiser-Maximilian-Platz 1, D-87629 Füssen,  
Telephone +49 8362/9385-0



View from the Kalvarienberg to Füssen

Neuschwanstein Castle with the Alpsee



Surrounded by impressive mountain peaks, but also by gentle hills, the city of **Füssen** lies at 800 meters above sea level. It is the hub of the Allgäu hiking trail network. This is where the “Romantic Road”, the “Maximilianweg”, the “Via Alpina”, the “Wandertrilogie Allgäu” and the “Via Claudia Augusta” meet. Around 125 kilometres of hiking trails lead to more than ten lakes, to the Royal Castles, to the Forgensee boat tours and also to dairies.

**Füssen** can look back on more than 700 years of history. The medieval streets of the old town, the city walls and many Baroque churches invite you to stroll and marvel. In 1562, the first European lute-making guild was established in **Füssen** —the town became the cradle of commercial lute and violin instrument-making. Today, the Füssen *City Museum* houses one of Europe’s finest collections of historical lutes and violins. Also worth seeing in the museum is the Füssen “Dance of Death” by Jakob Hiebeler. Above the old town the *High Castle* towers with its late-medieval illusionary trompe l’oeil paintings in the courtyard. The former summer residence of the prince bishops of Augsburg now holds a *Bavarian State Painting Collection* and the *Municipal Art Gallery*.

## Lechweg Products

Also the many products which evolve along the deep-blue river, ranging from culinary to crafty, are as unique as the wild river landscape of the Lech River itself. Learn about some of these very special products, which mirror the values of the Lechweg, during your walk:

The items are *high-quality* and are still produced by hand. The craftsmen place a great deal of value on the use of base products and ingredients originating from the region, in order to guarantee the authenticity of the products. They therefore signify a *conservation of nature* and a great measure of *sustainability*. All Lechweg products have a direct relatedness to the Lech River, its valley and its inhabitants.



Regional food and drink stand in the foreground, for example the Lechweg Beer, the Lechweg Kramat (Tiroler Lech Valley Gin), or the Lechweg Cheese.

These delicacies cannot only be bought at the producers themselves, but are also represented on the local menus at restaurants, or during breakfast at the Lechweg hosts' table. The Lechweg specialities are recognizable by the unified labelling and the brochure which explains the unique characteristics of each product.

Selected with care. Made on the Lechweg.  
More information: [www.lechweg.com](http://www.lechweg.com)

## Beautiful loops – left and right of the route

The “Lech loops” depicted here are intended to extend upon and enrich the existing route—and offer an alternative for those who prefer to walk shorter distances. Like the Lechweg trail (at least as a starting point concept), they all feature a grand protagonist: the Lech river and its magnificent surroundings.

It is therefore no wonder and no coincidence that all of these eight half-day and day tours have a direct link to the wild river and the “*Lechweg*” trail (or both). And they present the same challenges as the long-distance trail itself: the beautiful loops were required to fulfil the self-imposed pre-requisite of meeting the “*Leading Quality Trail*” criteria. The difficulty rating ranges from easy to medium. But this in no way relates to the nature experiences offered along these routes—and just as well!

The “*Lechweg*” has got many people out and about exercising—and indeed the region itself has too. The challenge and a key goal is to create economic prospects which do not endanger the delicate ecological balance. All those involved with the “*Lechweg*” therefore set about favouring authentic over staged and genuine over artificial. And with success—which is why it makes even more sense to incorporate the cultural aspects too.

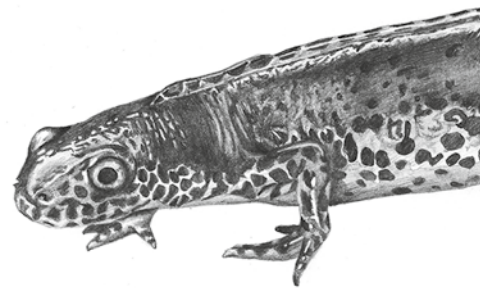
There is plenty to explore to the left and right of the (Lech)weg trail: a wide range of flora and fauna with lots of very special and (sadly) rare species in addition to the cultural values and special features already mentioned. As an example, the new “*Chambers of Art and Wonder on the Lech*” can be combined with the historic Walser settlement of Bürstegg. Or the suspension bridges with the waterfalls and the woodland and meadowland trails with the old façade paintings.

There are some fascinating dragonflies around the ponds—and Seesumpf chapel. Wetlands and mountain forests can be found at different altitudes including the Baichlstein with its high Alpine moorland and magnificent views of the “Lechzopf”. Discover impressive castles and fortresses—and on the other side of the border (which is no longer visible), the world-famous royal castles. A series of lakes lie below them which are well worth a visit and all unique in their own way.

The design of the “*Lech loops*” gives the perfect excuse and occasion for those who have walked the “*Lechweg*” trail to come and do it again! For a weekend or a short break. A chance to get to know the area and resorts, immersing yourself in its history and its ties with nature. And likewise for those who would find a classic long-distance walk too long—but want an intensive nature experience and would appreciate the quality, well-signposted trails.

*There's beauty all around—to the left and right of the route!*

Detailed route descriptions and maps are available online at [www.lechweg.com](http://www.lechweg.com)





## Lechweg Certification



The Lechweg has been awarded the quality award “Leading Quality Trails—Best of Europe” as excellent long-distance trail by the European Ramblers Association (ERA). The new European evaluation system has been adding to the content of established

quality trails “Wanderbares Deutschland” for years, yet sets even higher requirements for a hiking trail. Criteria need to be met in relation to short 4 km-long section, daily stages, and the overall length of the route. Thus the “Leading Quality Trails—Best of Europe” have *strict limits* for asphalted or street segments, they must be *contiguous, user-friendly, and signposted and offer a diversified course*. The most important further developments relate to the daily stages. *Safety according to national regulations* plays a significant role. Also *hiker-friendly entry points, including parking areas, and the accessibility to public transportation must be guaranteed*. The level of difficulty of the trail is designated by the categories set by the ERA, which are based on those of the Alpenvereine (Alpine Associations). One new criteria is “*paths with implemented safety measures*”, paying due respect to the demands of trails in alpine regions.

The required information *headboards at the start and end point* of the long-distance trail, which need to be in at least two languages, are also new.

## Mullerthal Trail—Rocky Fascination



Hiking through Luxembourg sandstone rock crevices, through forests, light-filled valleys and along small streams—The fantastic world along the Mullerthal Trails offer all these options.

The Mullerthal Trail has also been named a “Leading Quality Trail”. On about 112 km, it leads through the varied landscape of the Mullerthal Region—Luxembourg’s Little Switzerland. Many regional characteristics await the hiker on the three trail routes, like bizarre cliffs, mossy forests and quaint river valleys, and also wide-open pastures. Again and again, the Mullerthal Trail leads to beautiful overlooks and cultural sites. The three routes of the Mullerthal Trail each have their own character. Route 1 provides, typical for the region, changing landscape features such as rock formations, forests and meadows. Route 2 leads through the heart of Luxembourg’s Little Switzerland and takes hikers to spectacular cliff formations. Route 3 is characterized not only by the rocks, but moreover by magical river valleys and romantic castles.

For more Information: [www.mullerthal-trail.lu](http://www.mullerthal-trail.lu)  
Regional Tourist Office Mullerthal Region  
Luxembourg’s Little Switzerland  
BP 152 L-6402 Echternach  
telephone +35 2/72 04 57 · [info@mullerthal.lu](mailto:info@mullerthal.lu)



## Best Trails of Austria

### Lechweg

The Lechweg is a member of the “Best Trails of Austria”, which also includes the Donausteig, the World Heritage Trail Wachau, and the alpannonia®. This cooperation of Austria’s best long-distance trails stands for optimal orientation, exceptional nature experiences, outstanding guest services and easy hiking along the certified routes.

The new platform gives you the opportunity to wander in and along Austria’s impressive, ecologically valuable and culturally significant landscapes. The stages are designed so that alpine-inexperienced guests can also partake. Markings, signage and preliminary information insure simple and safe guidance along the trail.

For more Informationen:  
[www.best-trails.at](http://www.best-trails.at)



## Excellent Ramblers’ Hospitality

On the following pages, we introduce the Lechweg hosts. They have been tested according to quality criteria and are oriented to the special needs of the Rambler. Before and after every stage, they are your *competent contact person*, adviser and helper. Every guesthouse has an employee who is familiar with the Lechweg and the regional route, knows how to get you back on the Lechweg, and offer you *maps*. *Current public bus schedules or suggested routes for walks can also be obtained at your accommodation*. Information on things like weather forecasts or notification of *accessibility of the trail* is available on the notice board in most guest houses.

*Booking inquiries* can be made at all hosts simply per letter, phone call, fax and internet or e-mail—even for only one night. Assistance with *baggage transfer* or *shuttle service* to the start or endpoint of the stages are offered for a fee. In the event of small inconveniences along the way, your hosts are equipped with a limited *hikers’ pharmacy* or can also offer the chance for you to *launder and dry your gear*.

*Tip: Don’t want to pack your luggage or change your accommodation location daily?* Then simply book a home base accommodation and use the public bus service to get to your stage starting point. This makes your travel plans easier while saving you money along the way.

---

### Sorting

The listing of the 107 Lechweg-Partner enterprises ensues in different categories: For one they are arranged according to the course of the route—from Lech am Arlberg as starting point to Füssen in the Allgäu as end point. They are also listed according to their classification. Please be aware that these are different in Germany and Austria, respectively: In Germany stars are the quality symbol for all accommodations

regardless of type. In Austria hotels and guesthouses are also classified into categories with stars. Private apartments and rooms, on the other hand, are given an Edelweiss symbol, farmsteads have daisies. Generally, the more stars, edelweiss or daisies an accommodation has, the more amenities and services it offers.

---

### Camping along the Lechweg

Camping along the Lechweg is possible at camp and caravan sites in Häselgehr, Reutte and Füssen. Because the public bus services along the route are so good, these places can be used as a home base and you can return to them after your day's walk. Camping in undesignated areas is illegal, as is the case in many European countries.

- *Camping Häselgehr*, Volker Riedmann Family, telephone +43 56 34/64 25 o. +43 6 76/7 39 49 24, camping.rudi@lechtalnet.at, www.lechtal-camping-rudi.at
- *Camping Vorderhornbach*, telephone +43 6 76/4 30 84 80, lechtalcamping@gmail.com, www.camping-vorderhornbach.at
- *Lech Camping am Spirkenhof*, telephone +43 6 76/88 34 41 04, lechcamping@tnr.at
- *Camping Reutte*, +43 56 72/6 28 09, camping-reutte@aon.at

---

### Nearby cottages with sleeping quarters can be found here:

- *Freiburger Hütte* Mittermayr Family, Formarinsee, telephone +43 6 64/174 50 42 · info@freiburger-huette.at
- *Widdersteinhütte* 2.015 m Peter Jochum, A-6767 Warth, telephone +43 6 64/3 91 25 24, info@widderstein-huette.at

- *Sonnalm A-6653* Bach, info@sonnalm-lechtal.at, telephone +43 56 34/68 34 or mobile +43 6 64/1 61 65 35
- *Kasermendl at Duarfer Berg A-6652* Elbigenalp, bergbuero@kasermendl.tirol, telephone +43 56 34/2 00 57

---

### Information about the host section

Local tourist taxes are not included in the given prices. Information can be obtained at the respective tourism organisations.

The price shown is per person, based on double occupancy, including breakfast, in hotels and guesthouses. There is a single supplement in most cases.

Prices for apartments are usually independent of number of occupants, otherwise it is noted. Please note that in most cases no breakfast is included in an apartment booking.

The prices range "from ... to ..." and take into account the season and room category; for more information contact the host directly. *Prices are provided without guarantee.*

Please let the host know when you make a reservation, that you are a Lechweg hiker, and please inform them if you are delayed upon arrival.

All of the Lechweg partner establishments have been certified and have a classification or TrustYou score of min. 4.0 points.

- ★ Stars
- ❁ Edelweiss
- ❁ Marguerite



## Hotel Gasthof Post \*\*\*\*\*

Distance from the Lechweg 0 m  
No. of rooms/apartments 46

Price/Person and night

DBL + breakfast € 165.- to 178.-  
DBL + HB € 205.- to 220.-  
SGL + breakfast € 190.- to 210.-



Gasthof Post GmbH & Co. KG  
Dorf 11  
6764 Lech am Arlberg  
Telephone +43 55 83/22 06  
info@postlech.com  
www.postlech.com



## Hotel Austria Lech \*\*\*\*\*

Distance from the Lechweg 400 m  
No. of rooms/apartments 36/22

Price/Person and night

DBL + breakfast € 96.- to 132.-  
DBL + HB € 106.- to 142.-



Georg Strolz GmbH  
Omesberg 287  
6764 Lech am Arlberg  
Telephone +43 55 83/23 82  
office@hotelaustria.com  
www.hotelaustria.com



## Hotel Gotthard \*\*\*\*\*

Distance from the Lechweg 100 m  
Number of rooms 50

Price/Person and night

DBL + breakfast € 85.- to 130.-  
DBL + HB € 118.- to 163.-  
SGL + breakfast € 83.- to 92.-



Walch Hotelbetriebs GmbH  
Omesberg 119  
6764 Lech am Arlberg  
Telephone +43 55 83/35 600  
hotel@gotthard.at  
www.gotthard.at



## Hotel Auenhof \*\*\*\*\*

Distance from the Lechweg 300 m  
Number of rooms 30

Price/Person and night

DBL + breakfast € 88.- to 160.-  
DBL + HB € 98.- to 170.-  
SGL + breakfast € 86.- to 150.-



Hotel Auenhof, Strolz KG  
Tannberg 345  
6764 Lech am Arlberg  
Telephone +43 55 83/25 41  
info@auenhof.com  
www.auenhof.com



## Hotel Aurora \*\*\*\*

Distance from the Lechweg 250 m  
Number of rooms 24

Price/Person and night

DBL + breakfast € 90.- to 125.-  
DBL + HB € 104.- to 140.-



Hotel Aurora GmbH & Co. KG  
Omesberg 209  
6764 Lech am Arlberg  
Telephone +43 55 83/23 54  
hotel@aurora-lech.com  
www.aurora-lech.com

Mittwoch Ruhetag



## Hotel Burgwald \*\*\*\*

Distance from the Lechweg 1.3 km  
Number of rooms 17

Price/Person and night

DBL + breakfast € 62.- to 85.-  
SGL + breakfast € 74.- to 92.-



Hotel Burgwald GesmbH & Co. KG  
Oberlech 151  
6764 Lech am Arlberg  
Telephone +43 55 83/23 10  
mail@hotelburgwald.com  
www.hotelburgwald.com



## Hotel Haldenhof \*\*\*\*

Distance from the Lechweg 150 m  
Number of rooms 25

Price/Person and night

DBL + breakfast € 75.- to 105.-  
DBL + HB € 90.- to 120.-  
SGL + breakfast € 75.- to 95.-



Schwärzler Family  
Tannberg 347  
6764 Lech am Arlberg  
Telephone +43 55 83/2 44 40  
reservation@haldenhof.at  
www.haldenhof.at



## Golf- & Sporthotel Hartenfels \*\*\*\*

Distance from the Lechweg 700 m  
No. of rooms/apartments 6/8

Price/Person and night

DBL + breakfast € 57.- to 61.-  
DBL + HB € 72.- to 76.-  
SGL + breakfast € 69.- to 73.-



Hotel Hartenfels, Wolf Family  
Zug 490  
6764 Lech am Arlberg  
Telephone +43 55 83/31 04  
info@hartenfels.at  
www.hartenfels.at



## Hotel Appartement Roggal \*\*\*\*

Distance from the Lechweg 150 m  
No. of rooms/apartments 22/3

Price/Person and night

DBL + breakfast € 82.- to 110.-  
SGL + breakfast € 82.- to 115.-

Price/Night

Apartment (2-6 P.) € 140.- to 280.-



Pension Roggal Walch KG  
Omesberg 184  
6764 Lech am Arlberg  
Telephone +43 55 83/22 74  
roggal@lech.at  
www.roggal.com



## Hotel Lech \*\*\*\*S

Distance from the Lechweg 300 m  
Number of rooms 19

Price/Person and night

DBL + breakfast € 70.- to 90.-



Hotel Lech Alpensport GmbH & Co. KG  
Dorf 263  
6764 Lech am Arlberg  
Telephone +43 55 83/22 89-0  
info@hotel-lech.eu  
www.hotel-lech.eu

Shuttleservice just May, June and October



## Pension Alwin \*\*\*\*

Distance from the Lechweg 750 m  
Number of rooms 12

Price/Person and night

DBL + breakfast € 52.- to 56.-  
SGL + breakfast € 56.- to 60.-



Marlies Schneider  
Zug 309  
6764 Lech am Arlberg  
Telephone +43 55 83/30930  
pension@alwin.at  
www.alwin.at



## Bürstegg \*\*\*\*

Distance from the Lechweg 900 m  
Number of rooms 9

Price/Person and night

DBL + breakfast € 48.- to 54.-  
SGL + breakfast € 49.- to 56.-



Bürstegg Frühstückspension,  
Jochum OG  
Strass 326, 6764 Lech am Arlberg  
Telephone +43 55 83/24 53  
info@buerstegg.at  
www.buerstegg-lech.com



## Hotel Garni Lavendel \*\*\*\*

Distance from the Lechweg 100 m  
No. of rooms/apartments 12/4

Price/Person and night

DBL + breakfast € 55.- to 75.-

SGL + breakfast € 55.- to 80.-

Price/night

Apartment (2-4 P.) € 120.- to 180.-



Hotel Garni Lavendel  
Mascher Family  
Dorf 447, 6764 Lech am Arlberg  
Telephone +43 55 83/26 57  
info@lavendel.at  
www.lavendel.at

## Hotel Alpenland \*\*\*\*

Distance from the Lechweg 600 m  
Number of rooms 19

Price/Person and night

DBL + breakfast € 58.- to 70.-

SGL + breakfast € 60.- to 70.-



P. Jochum GmbH  
Anger 198  
6764 Lech am Arlberg  
Telephone +43 55 83/23 51  
info@alpenland-lech.com  
www.alpenland-lech.com

## MATS Lech Alpenquartier \*\*\*\*

Distance from the Lechweg 400 m  
No. of rooms/apartments 6/8

Price/Person and night

DBL + breakfast € 70.- to 100.-

SGL + breakfast € 90.- to 120.-

Price/night

Apartment (2-6 P.) € 160.- to 340.-



Gerti & Markus Mathis Family  
Tannberg 375  
6764 Lech am Arlberg  
Telephone +43 55 83/23 13  
info@mats-lech.at  
www.mats-lech.at

## Gasthof Pension Alphon \*\*\*

Distance from the Lechweg 550 m  
Number of rooms 13

Price/Person and night

DBL + breakfast € 54.- to 61.-

DBL + HB € 64.- to 71.-

SGL + breakfast € 59.- to 61.-



Pension Alphon Katrin Metzler e. U.  
Zug 449  
6764 Lech am Arlberg  
Telephone +43 55 83/27 50  
info@alphorn-zug.at  
www.alphorn-zug.at

## Haus Braunarl \*\*\*

Distance from the Lechweg 400 m  
Number of apartments 11

Price/Person and night

DBL + breakfast € 50.- to 60.-

Apartment (4-6 P.) € 40.- to 50.-



Anna-Katharina Gusner  
Omesberg 438  
6764 Lech am Arlberg  
Telephone +43 55 83/3 66 40  
welcome@braunarl.com  
www.braunarl.com

## Pension Daniel \*\*\*

Distance from the Lechweg 200 m  
Number of rooms 9

Price/Person and night

DBL + breakfast € 52.- to 77.-

SGL + breakfast € 60.- to 70.-



Albert Huber Pension Daniel KG  
Omesberg 397  
6764 Lech am Arlberg  
Telephone +43 55 83/29 29  
info@pension-daniel.at  
www.pension-daniel.at

### Haus Jehle \*\*\*

Distance from the Lechweg 1 km  
Number of rooms 6

Price/Person and night

DBL + breakfast € 46.- to 50.-

SGL + breakfast € 53.- to 60.-



Haus Jehle, Jehle & Co. KG  
Strass 242  
6764 Lech am Arlberg  
Telephone +43 55 83/23 80  
info@jehle-lech.at  
www.jehle-lech.at



### Haus Melitta \*\*\*

Distance from the Lechweg 300 m  
Number of rooms 10

Price/Person and night

DBL + breakfast € 55.- to 85.-

SGL + breakfast € 55.- to 100.-

Price/night

Apartment (3-6 P.) € 165.- to 320.-



Haus Melitta, Mathis Family  
Tannberg 131  
6764 Lech am Arlberg  
Telephone +43 55 83/23 13  
info@melitta-lech.at  
www.melitta-lech.at



### Pension Michaela \*\*\*

Distance from the Lechweg 1.4 km  
Number of rooms 9

Price/Person and night

DBL + breakfast € 55.- to 68.-

DBL + HB € 68.- to 80.-



Michaela Schnell  
Oberlech 341  
6764 Lech am Arlberg  
Telephone +43 55 83/26 17  
fam.schnell@pension-michaela.com  
www.pension-michaela.com



### Pension Schneider \*\*\*

Distance from the Lechweg 50 m  
Number of rooms 11

Price/Person and night

DBL + breakfast € 50.- to 67.-

SGL + breakfast € 60.- to 67.-



Carola Muxel  
Dorf 115  
6764 Lech am Arlberg  
Telephone +43 55 83/29 69  
info@schneider-lech.at  
www.schneider-lech.at



### Hotel-Pension Bianca \*\*\*

Distance from the Lechweg 750 m  
Number of rooms 12

Price/Person and night

DBL + breakfast € 45.- to 50.-

SGL + breakfast € 50.- to 52.-



Imelda Morscher  
Anger 23  
6764 Lech am Arlberg  
Telephone +43 55 83/28 29  
fam.morscher@bianca.at  
www.bianca.at



### Hotel Kristall \*\*\*

Distance from the Lechweg 650 m  
Number of rooms 11

Price/Person and night

DBL + breakfast € 49.- to 60.-

SGL + breakfast € 52.- to 75.-



Hotel Kristall  
Anger 284  
6764 Lech am Arlberg  
Telephone +43 55 83/24 22  
kristall@lech.at  
www.lech-kristall.at



### Pension Walserheim \*\*\*

Distance from the Lechweg 50 m  
Number of rooms 7

Price/Person and night

DBL + breakfast from € 55.-

SGL + breakfast € 48.- to 52.-



Pension Walserheim,  
Fam. Leichtfried  
Dorf 158, 6764 Lech am Arlberg  
Telephone +43 55 83/29 96  
walserheim@vol.at  
www.walserheim.at



### Pension Kilian \*\*\*

Distance from the Lechweg 500 m  
Number of rooms/Suite 14/1

Price/Person and night

DBL + breakfast € 48.- to 58.-

SGL + breakfast € 52.- to 62.-

Suite + breakfast € 66.- to 80.-



Anger 177  
6764 Lech am Arlberg  
Telephone +43 5583/2430  
office@kilian-lech.at  
www.kilian-lech.at



### Hotel-Pension Alt Hubertus \*\*\*

Distance from the Lechweg 750 m  
Number of rooms 18

Price/Person and night

DBL + breakfast € 49.- to 79.-

DBL + HB € 64.- to 99.-

SGL + breakfast € 69.- to 79.-



Anger 441  
6764 Lech am Arlberg  
Telephone +43 55 83/21 28  
info@alt-hubertus.at  
www.alt-hubertus.at



### Hotel Lärchenhof \*\*\*

Distance from the Lechweg 400 m  
Number of rooms 22

Price/Person and night

DBL + breakfast € 48.- to 68.-

SGL + breakfast from € 48.-



Hotel Andrea Bischof KG  
Omesberg 313  
6764 Lech am Arlberg  
Telephone +43 55 83/23 00  
info@laerchenhof-lech.at  
www.laerchenhof-lech.at



### Hotel Bergheim \*\*\*

Distance from the Lechweg 350 m  
No. of rooms/apartments 19/8

Price/Person and night

DBL + breakfast € 39.- to 45.-

DBL + HB € 71.- to 77.-

Price/night

Apartment (2-6 P.) € 78.- to 190.-



Edith Bucher  
Omesberg 172  
6764 Lech am Arlberg  
Telephone +43 55 83/22 56  
bergheim@bucher.lech.at  
www.hotel-bergheim.at



### Haus Echo \*\*\*

Distance from the Lechweg 900 m  
No. of rooms/apartments 7

Price/Person and night

DBL + breakfast € 54.- to 59.-

SGL + breakfast € 74.- to 76.-



Sportpension Echo GmbH  
Strass 389  
6764 Lech am Arlberg  
Telephone +43 6 50/8 47 65 51  
info@echo-lech.at  
www.echo.lech.at





## Pension Widderstein \*\*\*

Distance from the Lechweg 200 m  
Number of rooms 10

Price/Person and night

DBL + breakfast € 52.- to 60.-

SGL + breakfast € 52.- to 60.-



Annette Moosbrugger  
Hausnr. 335  
6764 Lech am Arlberg  
Telephone +43 55 83/24 52  
info@widderstein-lech.at  
www.widderstein-lech.at



## Appartments Haus Dr. Muxel \*\*\*\*

Distance from the Lechweg 400 m  
Number of apartments 2

Price/night

Apartment (1-4 P.) € 80.- to 240.-



Brigitte Muxel  
Strass 654, 6764 Lech am Arlberg  
Telephone +43 55 83/3 09 77 oder  
Mobil +43 6 64/7 82 96 65  
haus@dr-muxel.com  
www.dr-muxel.com



## Pension Furka \*\*

Distance from the Lechweg 200 m  
Number of rooms/Suite 10

Price/Person and night

DBL + breakfast from € 38.-

SGL + breakfast from € 38.-



Christian Wolf  
Zug 346  
A-6764 Lech am Arlberg  
Telephone +43 6 64/2 01 22 44  
office@derwolf.ski



## Appartements Omeshorn \*\*\*\*

Distance from the Lechweg 550 m  
No. of rooms/apartments 1/3

Price/Person and night

DBL + breakfast from € 45.-

Price/night

Apartment (2-6 P.) € 95.- to 168.-



Appartement Omeshorn 1593  
Omesberg 3  
6764 Lech am Arlberg  
Telephone +43 55 83/40 05 00  
omeshorn1593@aon.at  
www.omeshorn1593.at



## Pension Zöggeler \*\*\*\*

Distance from the Lechweg 500 m  
Number of rooms 6

Price/Person and night

DBL + breakfast € 45.- to 55.-

SGL + breakfast € 50.- to 60.-



Claudia Feldkircher  
Strass 41  
6764 Lech am Arlberg  
Telephone +43 55 83/21 38  
info@zoeggeler-lech.at  
www.zoeggeler-lech.at



## Ski- & Wanderhotel Jägeralpe \*\*\*\*\*

Distance from the Lechweg 3 km  
Number of rooms 49

Price/Person and night

DBL + breakfast € 79.- to 122.-

DBL + HB € 97.- to 140.-

SGL + breakfast € 86.- to 96.-



Hotel Jägeralpe GmbH  
Hochkrumbach 5  
6767 Warth  
Telephone +43 55 83/42 50  
hotel@jaegeralpe.at  
www.jaegeralpe.at



## Wellnesshotel Warther Hof \*\*\*\*S



Distance from the Lechweg 0 m  
No. of rooms/apartments 69/1



Price/Person and night

DBL + breakfast € 95.- to 135.-  
DBL + HB € 130.- to 180.-

Price/night

Apartment (2-5 P.) € 45.- to 240.-



Monika Roiderer, Jäger GmbH  
Warth 53  
6767 Warth  
Telephone +43 55 83/35 04  
hotel@wartherhof.com  
www.wartherhof.com

## Hotel Walserstube \*\*\*\*



Distance from the Lechweg 0 m  
Number of rooms 28



Price/Person and night

DBL + breakfast € 85.- to 90.-  
DBL + HB € 95.- to 115.-



Moll Sabrina e. U.  
Warth 60  
6767 Warth  
Telephone +43 55 83/35 57  
info@walserstube.at  
www.walserstube.at

## Sporthotel Steffisalp \*\*\*\*



Distance from the Lechweg 100 m  
Number of rooms/Suiten 46/10



Price/Person and night

DBL + breakfast € 94.- to 99.-  
DBL + HB € 104.- to 109.-  
SGL + breakfast € 109.- to 114.-



Sporthotel Steffisalp GmbH & Co. KG  
Warth 36  
6767 Warth  
Telephone +43 55 83/36 99  
info@steffisalp.at  
www.steffisalp.at

## Haus Anita TrustYou 4.9 of 5



Distance from the Lechweg 30 m  
Number of rooms 6



Price/Person and night

DBL + breakfast € 42.- to 45.-  
SGL + breakfast € 45.- to 48.-



Haus Anita  
Warth 72  
6767 Warth  
Telephone +43 55 83/36 05  
info@hausanita.at  
www.hausanita.net

## Haus Birkenbühl \*\*



Distance from the Lechweg 50 m  
No. of rooms/apartments 5/3



Price/Person and night

DBL + breakfast € 40.- to 48.-  
SGL + breakfast € 40.- to 48.-

Price/night

Apartment (2-4 P.) € 50.- to 70.-



Helmut Strolz  
Bildegg 38  
6767 Warth  
Telephone +43 6 64/111 13 97  
info@birkenbuehl.at  
www.birkenbuehl.at

## Appartements Lechblick TrustYou



Distance from the Lechweg 550 m  
Number of apartments 13



Price/Person and night

Apartment (2-8 P.) from € 39.-  
+ Cleaning from € 68.-



Arlberg Resort Biberkopf GmbH  
Teschenberg 68  
6767 Warth  
Telephone +43 6 64/88 78 87 28  
willkommen@lechblick.at  
www.lechblick.at

## Berghotel Körbersee \*\*

Distance from the Lechweg 7.7 km  
Walk from the parking lot ~ 30 min  
Number of rooms 35

Price/Person and night

DBL + HB € 61.- to 105.-



Berghotel Körbersee  
Schlierenzauer KG  
Körbersee 75, 6888 Schröcken  
Telephone +43 55 19/2 65  
hotel@koerbersee.at  
www.koerbersee.at



## Wolfegg Appartements

Distance from the Lechweg 400 m  
No. of apartments 6

Price/night

Apartment (2-6 P.) € 65.- to 105.-



Carolin Pfefferkorn  
Wolfegg 85  
6767 Warth am Arlberg  
Telephone +43 55 83/3 39 06  
info@wolfegg.at  
www.wolfegg.at



## Alpin Hotel Garni \*\*\*

Distance from the Lechweg 100 m  
No. of rooms/apartments 6/2

Price/Person and night

DBL + breakfast from € 52.-

SGL + breakfast from € 61.-

Price/night

Apartment (2 P.) from € 85.-



Fritz Family  
Warth 56  
6767 Warth  
Telephone +43 55 83/27 16  
haus@alpinwarth.at  
www.alpinwarth.at



## Gehrerhof Urlaub am Bio-Bauernhof \*\*\*\*\*

Distance from the Lechweg 0 m  
No. of rooms/apartments 3/2

Price/Person and night

DBL + breakfast from € 45.-

SGL + breakfast from € 55.-



Franz and Liesbeth Fritz  
Gehren 5  
6767 Warth-Gehren  
Telephone +43 55 83/36 02  
gehrnerhof@aon.at  
www.gehrnerhof.at

Food on request



## Birg 1414 \*\*\*\*\*

Distance from the Lechweg 300 m  
Number of rooms 5

Price/Person and night

DBL + breakfast € 46.- to 54.-

SGL + breakfast from € 54.-



Isabella Ulseß  
Gehren 1b  
6767 Warth-Gehren  
Telephone +43 55 83/36 51  
info@birg1414.at  
www.birg1414.at



## Bergspitz Luxury Appartement \*\*\*\*\*

Distance from the Lechweg 300 m  
Number of rooms 14

Price/Person and night

DBL + breakfast from € 50.-

SGL + breakfast from € 60.-

Price/night

Appartement (2 P.) from € 90.-  
additionally cleaning



Walch Family  
Gehren 1  
6767 Warth-Gehren  
Telephone +43 55 83/30 69  
info@bergspitz.at  
www.bergspitz.at



## Am Gehren



Distance from the Lechweg 100 m  
Number of apartments 17

Price/night

Apartment (1-6 P.) € 160.- to 220.-



Am Gehren - Arlberg Appartements  
Gehren 1c  
6767 Warth  
Telephone +43 664/11 07 92  
info@amgehren.com  
www.amgehren.com



## Berggasthaus Alpenrose \*\*\*

Distance from the Lechweg 100 m  
Number of rooms 18

Price/Person and night

DBL + breakfast € 45.- to 50.-

DBL + HB € 62.- to 70.-

SGL + breakfast € 55.- to 65.-



Bickel Family  
Lechleiten 15a  
6767 Warth-Lechleiten  
Telephone +43 55 83/36 16  
info@berggasthaus-alpenrose.at  
www.berggasthaus-alpenrose.at



## holzgauerhouse \*\*\*

Distance from the Lechweg 0 m  
Number of rooms 10

Price/Person and night

DBL + breakfast from € 58.-

DBL + HB from € 85.-

SGL + breakfast from € 64.-



Christine Bechter  
Lechleiten 7  
6767 Warth-Lechleiten  
Telephone +43 55 83/35 13  
info@holzgauerhaus.at  
www.holzgauerhaus.at



## Hotel Post Steeg \*\*\*\*

Distance from the Lechweg 0 m  
No. of rooms/apartments 49/1

Price/Person and night

DBL + breakfast € 80.- to 151.-

DBL + HB € 87.- to 158.-

SGL + breakfast € 90.- to 176.-



Norbert Obwegeser e.U.  
Steeg Nr. 17  
6655 Steeg  
Telephone +43 56 33/53 07  
hotel@poststeeg.at  
www.poststeeg.at



## Kräuterhotel & Wirtshaus Der Stern \*\*\*



Distance from the Lechweg 0 m  
Number of rooms 15

Price/Person and night

DBL + breakfast € 52.- to 80.-

DBL + HB € 72.- to 90.-

SGL + breakfast € 62.- to 90.-



Guntram Hauser  
Dickenu 14  
6655 Steeg  
Telephone +43 56 33/56 44  
info@der-stern.at  
www.der-stern.at



## Edelweisshaus Kaisers \*\*\*



Distance from the Lechweg 5 km  
Number of rooms 9  
Zimmerlager mit Betten 1\*

Price/Person and night

DBL + breakfast € 33.50 to 38.50

DBL + HB € 50.- to 54.-



Edelweisshaus Kaisers  
Kaisers 4  
6655 Kaisers  
Telephone +43 56 33/5 11 58  
info@dav-edelweisshaus.de  
www.dav-edelweisshaus.de

\*Preis auf Anfrage



## Hotel & Wirtshaus **Styrolerhof** \*\*\*

Distance from the Lechweg 400 m  
Number of rooms 41

Price/Person and night

DBL + breakfast € 44.- to 59.-  
DBL + HB € 59.- to 65.-  
SGL + breakfast € 54.- to 60.-



Walchen 46  
6655 Steeg  
Telephone +43 56 33/2 00 88  
office@styrolerhof.at  
www.styrolerhof.at



## Lärchenhof \*\*\*\*

Distance from the Lechweg 70 m  
No. of rooms/apartments 3/3

Price/Person and night

DBL + breakfast from € 34.50  
SGL + breakfast from € 42.50  
Apartment (2 P.) from € 75.-



Huber Family  
Hinterellenbogen 11a  
6655 Steeg-Hinterellenbogen  
Telephone +43 56 33/56 17  
lu.huber@aon.at  
www.laerchenhof-tirol.net



## Haus Lechblick \*\*\*\*

Distance from the Lechweg 0 m  
No. of rooms/apartments 4/1

Price/Person and night

DBL + breakfast from € 35.-  
SGL + breakfast from € 40.-  
Apartment (2 P.) from € 58.-



Moosbrugger Family  
Nr. 10  
6655 Steeg  
Mobil +43 6 50/6 34 61 70  
haus.lechblick@aon.at  
www.hauslechblick.at



## Pfefferkorn Family \*\*\*\*

Distance from the Lechweg 800 m  
No. of rooms/apartments 1/1

Price/Person and night

DBL + breakfast € 36.- to 42.-  
Apartment (2-4 P.) € 72.- to 108.-



Pfefferkorn Family  
Hägerau 34a  
6655 Steeg-Hägerau  
Telephone +43 56 33/2 00 65  
haus@fidel.at  
www.fidel.at



## Hotel Oberlechtaler Hof \*\*\*\*

Distance from the Lechweg 50 m  
Number of rooms 18

Price/Person and night

DBL + breakfast € 54.- to 84.-  
DBL + HB € 74.- to 99.-  
SGL + breakfast € 59.- to 89.-



Oberlechtaler Hof GmbH  
Holzgau 40  
6654 Holzgau  
Telephone +43 56 33/56 88  
oberlechtalerhof@tirol.com  
www.oberlechtalerhof.com



## Ferienschlössl Harmonie \*\*\*\*

Distance from the Lechweg 0 m  
No. of rooms/apartments 4/6

Price/Person and night

DBL + breakfast € 38.- to 58.-  
SGL + breakfast € 49.- to 68.-  
Apartment (2-9 P.) € 68.- to 288.-



Ferienschlössl Harmonie  
Hannes and Monika Neururer Family  
Holzgau 38, 6654 Holzgau  
Telephone +43 56 33/2 00 99  
urlaub@harmonie-lechtal.at  
www.harmonie-lechtal.at



## Hotel Neue Post \*\*\*/Villa Rosa Suites \*\*\*\*

Distance from the Lechweg 0 m  
Number of rooms/Suites 37

Price/Person and night

DBL + breakfast	€ 53.- to 75.-
DBL + HB	€ 68.- to 90.-
SGL + breakfast	€ 69.- to 91.-



Hotel Neue Post GmbH  
Holzgau 47  
6654 Holzgau  
Telephone +43 56 33/52 04  
info@holzgau-wel.com  
www.hotelneuepost.eu



## Wohlfühlhotel Berg Heil \*\*\*\*

Distance from the Lechweg 800 m  
Number of rooms 18

Price/Person and night

DBL + breakfast	€ 46.- to 58.-
DBL + HB	€ 64.- to 76.-



Wohlfühlhotel Berg Heil  
Holzgau 114  
6654 Holzgau  
Telephone +43 56 33/52 15  
info@bergheil.com  
www.bergheil.com



## Hotel Restaurant Winklerhof \*\*\*

Distance from the Lechweg 900 m  
Number of rooms 20

Price/Person and night

DBL + breakfast	from € 56.-
DBL + HB	from € 63.-
SGL + breakfast	from € 60.-



Hammerle-Hauser Family  
Winkl 122  
6654 Holzgau  
Telephone +43 56 33/54 83  
office@winklerhof.at  
www.winklerhof.at



## Gasthof Bären \*\*\*

Distance from the Lechweg 0 m  
Number of rooms 26

Price/Person and night

DBL + breakfast	€ 44.- to 74.-
DBL + HB	€ 55.- to 85.-
SGL + breakfast	€ 61.- to 91.-



Lumper Family  
Holzgau 56  
6654 Holzgau  
Telephone +43 56 33/52 17  
baeren@holzgau.net  
www.holzgau.net



## Pension Alpenperle \*\*\*

Distance from the Lechweg 700 m  
No. of rooms/apartments 6/3

Price/Person and night

DBL + breakfast	€ 42.50 to 48.50
DBL + HB	€ 52.50 to 58.50

Apartment (2-4 P.) € 68.- to 152.-



Sonja Hauser  
Holzgau 120  
6654 Holzgau  
Telephone +43 56 33/53 83  
info@alpenperle-holzgau.com  
www.alpenperle-holzgau.com



## Landhaus Marion \*\*\*

Distance from the Lechweg 100 m  
No. of rooms/apartments 2/3

Price/Person and night

DBL + breakfast	€ 39.- to 50.-
SGL + breakfast	€ 35.- to 50.-
Apartment (2-5 P.)	€ 60.- to 90.-



Marion Huber  
Holzgau 41  
6654 Holzgau  
Telephone +43 56 33/52 93  
info@landhaus-marion.at  
www.landhaus-marion.at



## Haus Edelweiss \*\*

Distance from the Lechweg 500 m  
Number of rooms 11  
Price/Person and night  
DBL + breakfast € 37.- to 45.-  
SGL + breakfast € 45.- to 54.-



Karin Grob & Franz Schön  
Holzgau 104b  
6654 Holzgau  
Telephone +43 56 33/2 00 53  
info@edelweisslechtal.at  
www.haus-edelweiss-lechtal.at



## Berggasthof Klapf \*\*\*

Distance from the Lechweg 200 m  
Number of rooms 15  
Price/Person and night  
DBL + breakfast € 45.- to 52.-  
DBL + HB. € 56.- to 63.-



C & M Larcher Ges.bR  
Klapf 81  
6653 Bach  
Telephone +43 56 34/63 49  
berggasthof\_klapf@aon.at  
www.gasthof-klapf.at



## Hotel Post \*\*\*\*

Distance from the Lechweg 100 m  
Number of rooms 28  
Price/Person and night  
DBL + breakfast € 50.- to 70.-  
SGL + breakfast € 50.- to 65.-  
DBL + HB € 70.- to 90.-



Hotel Post KG  
Oberbach 44  
6653 Bach  
Telephone +43 56 34/63 45  
gasthof-post@tirol.com  
www.hotelpost-bach.at



## Wanderhotel Grüner Baum \*\*\*\*S

Distance from the Lechweg 100 m  
Number of rooms 24  
Price/Person and night  
DBL + breakfast from € 49.-  
DBL + HB from € 59.-



Lechtaler Wanderhotel Grüner Baum  
Am Dorfplatz 43  
6653 Bach  
Telephone +43 56 34/63 43  
robert@gruenerbaum.at  
www.gruenerbaum.at



## Hotel Alpenblick \*\*\*

Distance from the Lechweg 500 m  
Number of rooms 30  
Price/Person and night  
DBL + breakfast € 40.90 to 65.90  
DBL + HB € 56.90 to 90.90  
SGL + breakfast € 40.90 to 75.90



Hotel Alpenblick  
Unterbach 10  
6653 Bach  
Telephone +43 56 34/63 66  
info@alpenblick-bach.at  
www.alpenblick-bach.at



## Alpenrose Wellness- & Familienhotel \*\*\*\*S

Distance from the Lechweg 600 m  
Number of rooms 90  
Price/Person and night  
DBL + breakfast € 84.- to 124.-  
DBL + HB € 94.- to 134.-  
SGL + breakfast € 79.- to 126.-



Baldauf GmbH & Co. KG  
Untergiblen 21  
6652 Elbigenalp  
Telephone +43 56 34/66 51  
info@alpenrose.net  
www.alpenrose.net



## Hotel Stern \*\*\*\*

Distance from the Lechweg 1.1 km  
Number of rooms 47

Price/Person and night

DBL + breakfast	€ 57.- to 79.-
DBL + HB	€ 67.- to 89.-
SGL + breakfast	€ 67.- to 89.-



Hotel Stern, Josef Kapeller e.U.  
Dorf7  
6652 Elbigenalp  
Telephone +43 56 34/62 02  
info@hotel-stern.at  
www.hotel-stern.at



## Hotel Panorama \*\*\*

Distance from the Lechweg 700 m  
Number of rooms 17

Price/Person and night

DBL + breakfast	€ 49.- to 58.-
SGL + breakfast	€ 68.- to 79.-



Oliver Koch  
Untergiblen 26  
6652 Elbigenalp  
Telephone +43 56 34/62 75  
info@alpenparadies.at  
www.alpenparadies.at



## Haus Kohler \*\*\*

Distance from the Lechweg 500 m  
No. of rooms/apartments 3/1

Price/Person and night

DBL + breakfast	€ 38.- to 40.-
SGL + breakfast	€ 41.- to 45.-
Apartment (2-4 P.)	€ 70.- to 86.-



Kohler Family  
Dorf12  
6652 Elbigenalp  
Telephone +43 6 64/73 72 13 34  
info@haus-walch.at  
www.haus-walch.at



## Alpenhotel Gasthof Lechtaler \*\*\*

Distance from the Lechweg 1 km  
Number of rooms 10

Price/Person and night

DBL + breakfast	€ 47.- to 57.-
DBL + HB	€ 62.- to 72.-
SGL + breakfast	from € 49.50



Alpenhotel Gasthof Lechtaler  
Nr. 92  
6651 Häselgehr  
Telephone +43 56 34/63 36  
info@alpenhotel-lechtaler.at  
www.alpenhotel-lechtaler.at



## Landgasthof Kaiserkrone \*\*

Distance from the Lechweg 1.7 km  
Number of rooms 10

Price/Person and night

DBL + breakfast	€ 49.- to 55.-
SGL + breakfast	€ 62.- to 67.-



Gasthof Kaiserkrone,  
Fam. Santifaller  
Nr. 45, 6644 Elmen  
Telephone +43 56 35/2 10  
office@gasthof-kaiserkrone.at  
www.gasthof-kaiserkrone.at



## Hotel Restaurant Café LechZeit \*\*\*

Distance from the Lechweg 50 m  
Number of rooms 6

Price/Person and night

DBL + breakfast	€ 55.- to 70.-
SGL + breakfast	€ 70.- to 90.-



Lechzeit GmbH  
Klimm 1a  
6644 Elmen  
Telephone +43 56 35/2 09 00  
info@lechzeit.com  
www.lechzeit.com





## Bauernhof/Haus Scheiber

Distance from the Lechweg 0 m  
No. of rooms/apartments 4/2

Price/Person and night

DBL + breakfast € 22.- to 26.-

SGL + breakfast € 22.- to 26.-



Edith Scheiber  
Nr. 21, 6645 Vorderhornbach  
Telephone +43 56 32/3 11  
Mobil +43 676/4 28 30 86  
monika.larcher@aon.at  
www.bauernhof-scheiber.at



## Hotel Föhrenhof

Distance from the Lechweg 150 m  
Number of rooms 30

Price/Person and night

DBL + breakfast € 48.- to 58.-

DBL + HB € 65.- to 75.-

SGL-Zuschlag € 8.-



Lechleitner-Haider Family  
Nr. 114  
6642 Stanzach  
Telephone +43 56 32/371  
info@hotel-foehrenhof.at  
www.hotel-foehrenhof.at



## Hotel Garni Waldhof

Distance from the Lechweg 0 m  
No. of rooms/apartments 15/1

Price/Person and night

DBL + breakfast € 44.- to 58.-

SGL + breakfast € 56.- to 68.-

Apartment (2-4 P.) € 70.- to 110.-



Doris Selb  
Stanzach 100, 6642 Stanzach  
Telephone +43 56 32/66 01  
Mobil +43 676/5 81 26 61  
info@waldhof-lechtal.at  
www.waldhof-lechtal.at



## Hotel Gasthof Goldenes Lamm

Distance from the Lechweg 200 m  
Number of rooms 17

Price/Person and night

DBL + breakfast € 42.- to 60.-

DBL + HB € 57.- to 76.-

SGL + breakfast € 52.- to 64.-



René Schweissgut e.U.  
Oberbach 14  
6671 Weissenbach  
Telephone +43 56 78/52 16  
hotel@goldenes-lamm.at  
www.goldenes-lamm.at



## Naturparkhotel Florence

Distance from the Lechweg 350 m  
No. of rooms/apartments 13/2

Price/Person and night

DBL + breakfast € 48.- to 56.-

DBL + HB € 63.- to 71.-

SGL + breakfast € 58.- to 66.-



Joyce & René van der Giessen  
Schäfflershof 4  
6671 Weissenbach  
Telephone +43 56 78/52 77  
info@hotel-florence.at  
www.hotel-florence.at



## Hotel Maximilian

Distance from the Lechweg 650 m  
Number of rooms 32

Price/Person and night

DBL + breakfast € 48.- to 60.-

SGL + breakfast € 52.- to 73.-



Gabriela Koch  
Reuttener Strasse 1  
6600 Ehenbichl  
Telephone +43 56 72/6 25 85  
info@hotelmaximilian.at  
www.hotelmaximilian.at



## Gintherhof

Distance from the Lechweg 700 m  
No. of rooms/apartments 4/1

Price/Person and night

DBL + breakfast € 36.50 to 47.50

Apartment (2 P.) € 72.- to 90.-



Annelies Paulweber  
Unterried 7  
6600 Ehenbichl  
Telephone +43 56 72/6 76 97  
info@gintherhof.com  
www.gintherhof.com



## Die Lilie - Hotel Garni

Distance from the Lechweg 800 m  
Number of rooms 28

Price/Person and night

DBL + breakfast € 48.- to 68.-

SGL + breakfast € 52.- to 78.-



Rainer Tauber  
Alte Bundesstrasse 19  
6604 Höfen  
Telephone +43 56 72/6 32 11  
info@hotel-lilie.at  
www.hotel-lilie.at



## Gästehaus Hahnenkamm

Distance from the Lechweg 500 m  
Number of rooms 11

Price/Person and night

DBL + breakfast from € 40.-

SGL + breakfast from € 60.-



Gästehaus Hahnenkamm KG  
Kirchweg 35  
6604 Höfen  
Telephone +43 56 72/2 10 14  
info@gaestehaus-hahnenkamm.at  
www.gaestehaus-hahnenkamm.at



## Naturhotel LechLife

Distance from the Lechweg 50 m  
Number of rooms 41

Price/Person and night

DBL + breakfast from € 60.-

DBL + HB from € 84.-



LechLife Naturhotel GmbH  
Manfred Kühbacher  
Holz 1a, 6610 Wängle  
Telephone +43 56 72/6 42 34  
info@lechlif.at  
www.lechlif.at



## Panorama & Wanderhotel Talhof

Distance from the Lechweg 0 m  
Number of rooms 50

Price/Person and night

DBL + breakfast € 59.- to 99.-

DBL + HB € 65.- to 105.-

SGL + breakfast € 79.- to 119.-



Tanja Weirather e.U.  
Holz 8  
6610 Wängle  
Telephone +43 56 72/6 22 80  
hotel@talhof.com  
www.talhof.com



## Hotel Gasthof Kröll

Distance from the Lechweg 300 m  
Number of rooms 18

Price/Person and night

DBL + breakfast € 42.- to 45.-

DBL + HB € 57.- to 64.-

SGL + breakfast € 47.- to 50.-



Hotel Gasthof Kröll  
Dorfstrasse 24  
6610 Wängle  
Telephone +43 56 72/6 23 77  
gasthof.kroell@tnr.at  
www.gasthof-kroell.info



## Alpenhof \*\*\*\*

Distance from the Lechweg 550 m  
No. of rooms/apartments 1/3

Price/Person and night

DBL + breakfast from € 40.-

Apartment (2-7 P.) € 32.-



Kammerlander-Geenen Family  
Dorfstrasse 11  
6610 Wängle  
Telephone +43 676/6 26 49 55  
info@alpenhof-waengle.com  
www.alpenhof-waengle.com



## Hotel Goldene Rose \*\*\*

Distance from the Lechweg 1.3 km  
Number of rooms 38

Price/Person and night

DBL + breakfast € 47.- to 86.-

SGL + breakfast € 60.- to 80.-



Hotel Goldene Rose,  
Fam. Klotz GmbH  
Dorfstrasse 2, 6600 Lechaschau  
Telephone +43 56 72/6 24 11  
info@hotel-goldene-rose.at  
www.hotel-goldene-rose.at



## Der Tannenhof \*\*\*

Distance from the Lechweg 100 m  
No. of rooms/apartments 6/14

Price/Person and night

DBL + breakfast € 52.- to 56.-

Lager + breakfast € 35.-

SGL + breakfast € 62.- to 68.-



Victoria Foidl-Schneider  
Hinterbichl 12  
6600 Lechaschau-Hinterbichl  
Telephone +43 56 72/6 38 02  
info@tannenhof.cc  
www.tannenhof.cc



## Hotel Romantik-Krone \*\*\*

Distance from the Lechweg 1.4 km  
Number of rooms 23

Price/Person and night

DBL + breakfast € 46.- to 56.-

DBL + HB € 66.- to 76.-

SGL + breakfast € 63.- to 73.-



Pohler Family  
Wängler Strasse 6  
6600 Lechaschau  
Telephone +43 56 72/6 23 54  
info@romantik-krone.at  
www.romantik-krone.at



## Hotel zum Mohren \*\*\*\*

Distance from the Lechweg 1,6 km  
Number of rooms 61

Price/Person and night

DBL + breakfast € 64.50 to 95.50

DBL + HB € 92.50 to 121.50

SGL + breakfast € 88.- to 112.-



Hotel zum Mohren  
Untermarkt 26  
6600 Reutte  
Telephone +43 56 72/6 23 45  
info@hotel-mohren.at  
www.hotel-mohren.at



## Hotel-Gasthof zum Schwanen \*\*\*

Distance from the Lechweg 0 m  
Number of rooms 14

Price/Person and night

DBL + breakfast € 45.- to 53.-

DBL + HB € 62.- to 70.-

SGL + breakfast € 57.- to 70.-



Gasthof Pension zum Schwanen  
Michael Ladinig KG  
Füssener Strasse 2, 6600 Pflach  
Telephone +43 56 72/6 20 14  
welcome@gasthof-schwanen.com  
www.gasthof-schwanen.com



## Gutshof zum Schluxen \*\*\*

Distance from the Lechweg 1,5 km  
Number of rooms 24

Price/Person and night

DBL + breakfast € 47.- to 91.-

SGL + breakfast € 56.- to 80.-



Muxel GmbH  
Unterpinswang 24  
6600 Pinswang  
Telephone +43 56 77/5 32 17  
info@schluxen.at  
www.schluxen.at



## Hotel Schlosskrone \*\*\*\*S

Distance from the Lechweg 1,2 km  
Number of rooms 62

Price/Person and night

DBL + breakfast € 50.- to 212.50

DBL + HB € 76.- to 237.-



Kur Café Hotel Allgäu GmbH  
Prinzregentenplatz 2-4  
87629 Füssen  
Telephone +49 83 62/93 01 80  
rSGLeption@schlosskrone.de  
www.schlosskrone.de



## Hotel Sommer \*\*\*\*S

Distance from the Lechweg 3,3 km  
Number of rooms 70

Price/Person and night

DBL + breakfast € 93.- to 125.-

DBL + HB € 109.- to 140.-



Hotel Sommer GmbH  
Weidachstrasse 74  
87629 Füssen  
Telephone +49 83 62/9 14 70  
info@hotel-sommer.de  
www.hotel-sommer.de



## Aktiv-Hotel Schweiger \*\*\*\*S

Distance from the Lechweg 350 m  
Number of rooms 39

Price/Person and night

DBL + breakfast € 59.- to 84.-

DBL + HB € 83.- to 108.-

SGL + breakfast € 78.- to 98.-



Aktiv Hotel Schweiger  
Inh. Krunislav Ivanovic, Ländeweg 2  
87629 Füssen-Bad Faulenbach  
Telephone +49 83 62/9 14 00  
info@aktiv-schweiger.de  
www.aktiv-schweiger.de



## Vitalhotel Wiedemann \*\*\*\*S

Distance from the Lechweg 400 m  
No. of rooms/apartments 36/4

Price/Person and night

DBL + breakfast € 50.- to 80.-

DBL + HB € 72.- to 102.-

SGL + breakfast € 60.- to 95.-



Kurhotel Wiedemann KG  
Am Anger 3  
87629 Füssen  
Telephone +49 83 62/9 13 00  
info@hotel-wiedemann.de  
www.hotel-wiedemann.de



## Hotel Jakob garni \*\*\*

Distance from the Lechweg 350 m  
No. of rooms/apartments 12/1

Price/Person and night

DBL + breakfast € 60.- to 65.-

SGL + breakfast € 80.- to 85.-

Apartment (2-4 P.) € 100.- to 120.-



Kurhotel Jakob Inh. Gertrud Jakob  
Schwärzerweg 6  
87629 Füssen-Bad Faulenbach  
Telephone +49 83 62/9 13 20  
info@kurhotel-jakob.de  
www.kurhotel-jakob.de



### Gästehaus Sankt Ullrich \*\*\*

Distance from the Lechweg 500 m  
Number of rooms 27  
Price/Person and night  
DBL + breakfast € 42.- to 60.-  
SGL + breakfast € 55.- to 75.-



Priesterseminarstiftung, St. Hieronymus Augsburg, Alatseestrasse 1  
87629 Füssen-Bad Faulenbach  
Telephone +49 83 62/90 00  
info@gaestehaus-sankt-ullrich.de  
www.gaestehaus-sankt-ullrich.de



### Ruchti's Hotel & Restaurant \*\*\*

Distance from the Lechweg 800 m  
Number of rooms 26  
Price/Person and night  
DBL + breakfast € 55.- to 95.-  
SGL + breakfast € 65.- to 105.-



Stefanie Baier-Ruchti  
Alatseestrasse 38  
87629 Füssen  
Telephone +49 83 62/910 10  
info@hotel-ruchti.de  
www.hotel-ruchti.de



### Altstadthotel "Zum Hechten" \*\*\*

Distance from the Lechweg 950 m  
Number of rooms 35  
Price/Person and night  
DBL + breakfast € 54.- to 72.-  
DBL + HB € 74.- to 92.-  
SGL + breakfast € 69.- to 79.-



Schlossgasthof GmbH  
Ritterstrasse 6  
87629 Füssen  
Telephone +49 8362/91600  
info@hotel-hechten.com  
www.hotel-hechten.com



## Wandern ohne Gepäck - von der Quelle bis nach Füssen.

Varianten in 8, 9, 10, 11 und 12 Tagen



ab  
785,00€

### Unsere Leistungen (Variante mit 11 Tagen)

- 10 Übernachtungen mit Frühstück in Mittelklassehotels und Pensionen, Zimmer mit Dusche/Bad und WC
- Halbpension in Lechleiten
- Lech-Card
- Gepäcktransport zum Tagesziel
- 1 Hikeline Wanderbuch pro Zimmer
- 1 „Lechweg“ - Pin pro Person  
genaue Beschreibung (Tourenverlauf) siehe Internet



### Alpenland-Touristik

Postfach 10 13 13 – 86883 Landsberg am Lech  
Telefon: 08191 / 308620 – Fax: 08191 / 4913  
info@alpenlandtouristik.de - www.alpenlandtouristik.de

## FORMARINSEE – LECH AM ARLBERG

# 1

### **Gasthof Post Lech**

Florian Moosbrugger  
6764 Lech am Arlberg · Dorf 11  
Telephone +43 55 83/22 06  
[www.postlech.com](http://www.postlech.com)

### **Hotel Hartenfels**

Hotel Hartenfels, Wolf Family  
6764 Lech am Arlberg · Zug 490  
Telephone +43 55 83/31 04  
[www.hartenfels.at](http://www.hartenfels.at)

### **Haldenhof**

#### **“Lebenslust am Lechweg”**

Michael Schwaerzler  
6764 Lech am Arlberg · Tannberg 347  
Telephone +43 55 83/2 44 40  
[www.haldenhof.at](http://www.haldenhof.at)

### **Gasthof Alphorn**

Katrin Metzler  
6764 Lech am Arlberg · Zug 449  
Telephone +43 55 83/27 50  
[www.alphorn-zug.at](http://www.alphorn-zug.at)

### **Hûs Nr. 8**

Christian Walch GmbH  
6764 Lech am Arlberg · Omesberg 8  
Telephone +43 55 83/33 22  
[www.hus8.at](http://www.hus8.at)

### **Marend Kiosk**

Gerti & Markus Mathis  
Tannberg 528  
6764 Lech am Arlberg  
Telephone +43 55 83/23 13  
[www.mats-lech.at](http://www.mats-lech.at)  
[www.melitta-lech.at](http://www.melitta-lech.at)

### **Café Gotthard**

Nicole & Clemens Walch  
6764 Lech am Arlberg  
Omesberg 119  
Telephone +43 55 83/3 56 00  
[www.gotthard.at](http://www.gotthard.at)

### **Buxi's Bistro**

Michael Buxbaum  
6764 Lech · Strass 513  
Telephone +43 650/8476551  
[www.lech-zuers.at/familienpielpark](http://www.lech-zuers.at/familienpielpark)

## LECH AM ARLBERG – WARTH AM ARLBERG

# 2

### **Ski- und Wanderhotel Jägeralpe**

6767 Warth · Hochkrumbach 5  
Telephone +43 55 83/42 50  
[www.jaegeralpe.at](http://www.jaegeralpe.at)

### **Wellnesshotel Warther Hof**

Monika Roiderer  
6767 Warth · Warth 53  
Telephone +43 55 83/35 04  
[www.wartherhof.at](http://www.wartherhof.at)

### **Sporthotel Steffisalp**

6767 Warth · Warth 36  
Telephone +43 55 83/36 99  
[www.steffisalp.at](http://www.steffisalp.at)

### **Dorfcafé Bickel**

6767 Warth · Nr. 48  
Telephone +43 55 83/36 15  
[www.dorfcafe-warth.at](http://www.dorfcafe-warth.at)

### **Hotel Walserstube**

#### **“Lieblingsplatz”**

Sabrina Moll e. U.  
6767 Warth · Warth 60  
Telephone +43 55 83/35 57  
[www.walserstube.at](http://www.walserstube.at)

### **Kraftplatz “Lisi's”**

#### **Terrasseneinkehr**

6767 Warth-Gehren · Gehren 5  
Telephone +43 55 83/36 02  
[www.gehrnerhof.at](http://www.gehrnerhof.at)

### **Gasthof Holzgauerhaus**

Christine Bechter  
6767 Warth · Lechleiten 7  
Telephone +43 55 83/35 13  
[www.holzgauerhaus.at](http://www.holzgauerhaus.at)

**Hotel Post Steeg**

6655 Steeg · Nr. 17  
Telephone +43 56 33/53 07  
www.poststeeg.at

**“Der Stern”**

Kräuterhotel & Wirtshaus  
6655 Steeg · Dickenau 14  
Telephone +43 56 33/56 44  
www.der-stern.at

STEEG – HOLZGAU

**Gasthof Neue Post**

6654 Holzgau · Nr. 47  
Telephone +43 56 33/52 04  
www.holzgau-wel.com

**Gasthof Bären**

6654 Holzgau · Nr. 56  
Telephone +43 56 33/52 17  
www.holzgau.net

HOLZGAU – BACH

**Café Uta**

6654 Holzgau  
Telephone +43 6 76/8 45 41 31 00  
www.cafe-uta.at

**Berggasthof Sonnalm, 1800 m**

6653 Bach · Nr. 70c  
Telephone +43 6 76/9 24 84 35  
oder +43 56 34/68 34  
www.joechelspitze.at

**Lechtaler Hexenkessel, 1200 m**

Simone Ulsess  
6653 Bach · Benglerwald 70d  
Telephone +43 6 76/9 04 86 44  
www.lechtaler-hexenkessel.jimdo.com

**Berggasthof Klapf**

Carmen Larcher  
Klapf 81  
6653 Bach  
Telephone +43 56 34/63 49  
www.gasthof-klapf.at

**Hotel Gasthof Post**

6652 Elbigenalp · Dorf 41b  
Telephone +43 56 34/62 05  
www.hotel-post.biz

**Restaurant zur Geierwally**

Dorf 40 · 6652 Elbigenalp  
Telephone +43 56 34/64 05  
www.zur-geierwally.at

**Kasermendl**

**auf dem Duarfer Berg**

Dorf 58b  
6652 Elbigenalp  
Telephone +43 56 34/2 00 57  
www.kasermendl.tirol

HÄSELGEHR – ELMEN

**Landgasthof Kaiserkrone**

Santifaller Family  
6644 Elmen · Nr. 45  
Telephone +43 56 35/2 10  
www.gasthof-kaiserkrone.at

**Hotel Restaurant**

**Café LechZeit**

Witting Family  
6644 Elmen · Klimm 1a  
Telephone +43 56 35/2 09 00  
info@lechzeit.com  
www.lechzeit.com

VORDERHORNBACH – STANZACH

**Gasthof Post**

Lechleitner-Haider Family  
6642 Stanzach · Nr. 30  
Telephone +43 56 32/2 09  
www.hotel-foehrenhof.at

FORCHACH – WEISSENBACH

**Naturparkhotel Florence**

6671 Weissenbach · Schäfflershof 4  
Telephone +43 56 78/52 77  
www.hotel-florence.at

## WEISSENBACH – WÄNGLE

# 13

### **Gasthof Kreuz**

6671 Rieden · Nr. 4  
Telephone +43 56 78/52 02  
Mobile +43 6 64/1 94 38 38  
[www.gasthof-kreuz-tirol.at](http://www.gasthof-kreuz-tirol.at)

### **Naturhotel LechLife**

6610 Wängle · Holz 1a  
Telephone +43 56 72/6 42 34  
[www.lechlife.at](http://www.lechlife.at)

### **Hotel Gasthof Kröll**

6610 Wängle · Dorfstrasse 24  
Telephone: +43 5672/62377  
[www.gasthof-kroell.info](http://www.gasthof-kroell.info)

## WÄNGLE – PFLACH

# 14

### **Hotel Goldene Rose**

6600 Lechaschau · Dorfstrasse 2  
Telephone +43 56 72/6 24 11  
[www.hotel-goldene-rose.at](http://www.hotel-goldene-rose.at)

### **Romantik Krone**

Wängler Strasse 6  
6600 Lechaschau  
Telephone +43 56 72/6 23 54  
[www.romantik-krone.at](http://www.romantik-krone.at)

### **Hotel "zum Mohren"**

6600 Reutte · Untermarkt 26  
Telephone +43 56 72/6 23 45  
[www.hotel-mohren.at](http://www.hotel-mohren.at)

## PFLACH – FÜSSEN

# 15

### **Brauereigasthof Schwarzer Adler**

6682 Vils · Allgäuerstrasse 2  
Telephone +43 56 77/82 16  
[www.schwarzer-adler-vils.at](http://www.schwarzer-adler-vils.at)

### **Hotel Frühlinggarten**

87629 Füssen · Alatseestrasse 8  
Telephone +49 83 62/9 17 30  
[www.hotel-fruehlinggarten.de](http://www.hotel-fruehlinggarten.de)

### **Restaurant "Himmelsstube"**

Norbert Schöll  
Prinzregentenplatz 2-4  
87629 Füssen  
Telephone +49 83 62/93 01 80  
[www.schlosskrone.de](http://www.schlosskrone.de)

**AUSZEIT**  
DIE REISEEXPERTEN

## Lechweg: von der Quelle bis zum Fall

9 Tage/8 Nächte und 7 Wanderetappen

Reisezeitraum: 21.06.2019 - 06.10.2019



Erleben Sie die einzigartige Wanderreise ohne Gepäck entlang des Lechwegs.

**AUSZEIT – Die Reiseexperten**

[www.auszeit.com](http://www.auszeit.com) | [info@auszeit.com](mailto:info@auszeit.com) | +43 (0) 5572 890126



## Frequently Asked Questions

### **Do I need to book accommodation in advance or can I spontaneously find one?**

Basically, you are on the safe side, if you pre-book your accommodation. The local tourist offices are happy to help with the search. Especially in July and August it is high season in all places along the Lechweg. If it is important to you that your accommodation has certain standard amenities and is close to or directly on the route, we recommend book-ing in advance.

### **Can I also spend several nights at the same accommodation establishment?**

Of course, you can spend several nights in the same accommodation establishment. Good bus links make this possible. We recommend choosing two to three accommodation stops along the route and exploring the route stages around the area. You will need less luggage transportation and can get to know your hosts and the environment better.

### **Can the complete Lechweg be hiked in May?**

The Lechweg is only walkable in its entire length from the end of June to the beginning of October. Before that you can expect to cross remaining snow patches on the stages Formarinsee to Warth. In addition, the accommodations in Lech and Warth only open at the start of the season. The public bus, which takes you to the Formarinsee, also begins its runs at the end of June. We recommend the abbreviated version from Steeg to Füssen in May.

### **Is it possible to walk the Lechweg in opposite direction from Füssen to Lech?**

The trail marking and signage is in accordance with the guidelines of the European Ramblers' Association throughout and in both directions. So if you prefer to go sportingly uphill and into the Alps, you can walk the Lechweg from the falls to the source.

### **How long does it take by bus from Füssen to Lech am Arlberg and on to the Formarinsee?**

The bus ride from Füssen to Lech with a short stop in Reutte takes just under three hours. The Wanderbus from the post office in Lech runs to the Formarinsee every hour; the trip takes about 40 minutes.

### **How do I get at the end of the walk back to my car?**

From Füssen, you can take the bus line 74 or 100 to Reutte and the line 110 continues on to Lech. At the station in Reutte, you have to change once. The entire trip will cost around € 15.- per person. Please note that the last bus from Füssen to Lech departs around 2:00PM. Both lines run in the opposite direction as well.

### **Where can I park my car?**

In Lech am Arlberg you can park in the Anger underground garage for a fee of € 5.- per day. In Füssen, park in the Parkgarage City (P5) for a fee of € 40.- per week. Further information can be found on p. 8.

# Kleins Wanderreisen

Ruderstal 3 · 35686 Dillenburg  
 Telefon 02771 - 268 00  
 Fax 02771 - 268 099  
 eMail info@kleins-wanderreisen.de  
 Internet www.kleins-wanderreisen.de



Foto © Verein Werbegemeinschaft Lech-Wege/Gerhard Eisenschink



## Von der Quelle bis zum Fall

Wandern durch eine Alpenregion, zugleich eine der letzten Wildflusslandschaften Europas:

Der Lechweg, einzigartiges Naturerlebnis, der magische, türkisfarbene Fluss begleitet Wanderer auf rund 125 km von der Quelle beim Formarinsee im österreichischen Bundesland Vorarlberg bis zum Lechfall bei Füssen im Allgäu mit den weltbekannten Königsschlössern.

Streckenwanderung wahlweise in 7, 9 oder 11 Tagen  
 Gepäcktransport beim Hotelwechsel, keine Schwindelfreiheit erforderlich, eine beeindruckende und erlebnisreiche Wandertour!

### Wandern ohne Wanderführung Preis pro Person im DZ

**9 Tage Wanderreise (7 Etappen) 730 EUR (EZ+120 EUR)**  
 8 Übernachtungen mit Frühstück

**11 Tage Wanderreise (9 Etappen) 885 EUR (EZ+150 EUR)**  
 10 Übernachtungen mit Frühstück

**13 Tage Wanderreise (11 Etappen) 1120 EUR (EZ+180 EUR)**  
 12 Übernachtungen mit Frühstück

Ruhetage an jedem Etappenende buchbar.  
TOP-Wellnesshotel in Elbigenalp  
Verlängerung auch in Füssen möglich!

Im Preis jeweils enthalten:

Alle Zimmer mit Dusche/Bad u. WC in Hotels/Landhotels, Fahrtkosten für öffentliche Verkehrsmittel extra, Gepäcktransport bei Hotelwechsel, Kurtaxe, Tourenbeschreibung mit Einkehrmöglichkeiten, Wanderkarte, Urkunde, Lechweg-Anstecknadel.

Änderungen vorbehalten!

**Stanzach** town in the Lech Valley/Lech source area  
**Imst** town outside of the Lech Valley/Lech source area  
**Parseierpitze 3036** mountain with elevation in metres  
**Naturkäserei** Attraction  
**Namlosbach** river, stream, lake, spring, pool, Kneipp basin, or waterfall

- |            |                                  |
|------------|----------------------------------|
| Bus stop   | Lechweg-partner (host)           |
| Food       | Sport-/shoeshop                  |
| Gastronomy | Touristinformation               |
| Doctor     | (Longterm-)parking area          |
| Pharmacy   | * is not directly on the Lechweg |

- Starting point/Goal Lechweg Section
- Actual Lechweg section
- Previous/further Lechweg route
- Street in town, forest/farming road
- Country road
- Main road (with underpass/tunnel)
- Highway or two-lane motorway
- Train tracks (with underpass/tunnel)
- Mountain cable car (summertime)
- River/stream (with lake)

- Free transfer service
- Guest card included
- Non-smoking rooms
- Internet/WLAN
- Washing machine/dryer/laundry service
- Dogs permitted
- Massage
- (Indoor) Swimming pool
- Sauna/steam bath
- Restaurant
- EC cards accepted
- Credit cards accepted

Legend Lechweg Stages/Host Section

Icons Lechweg stages/host section



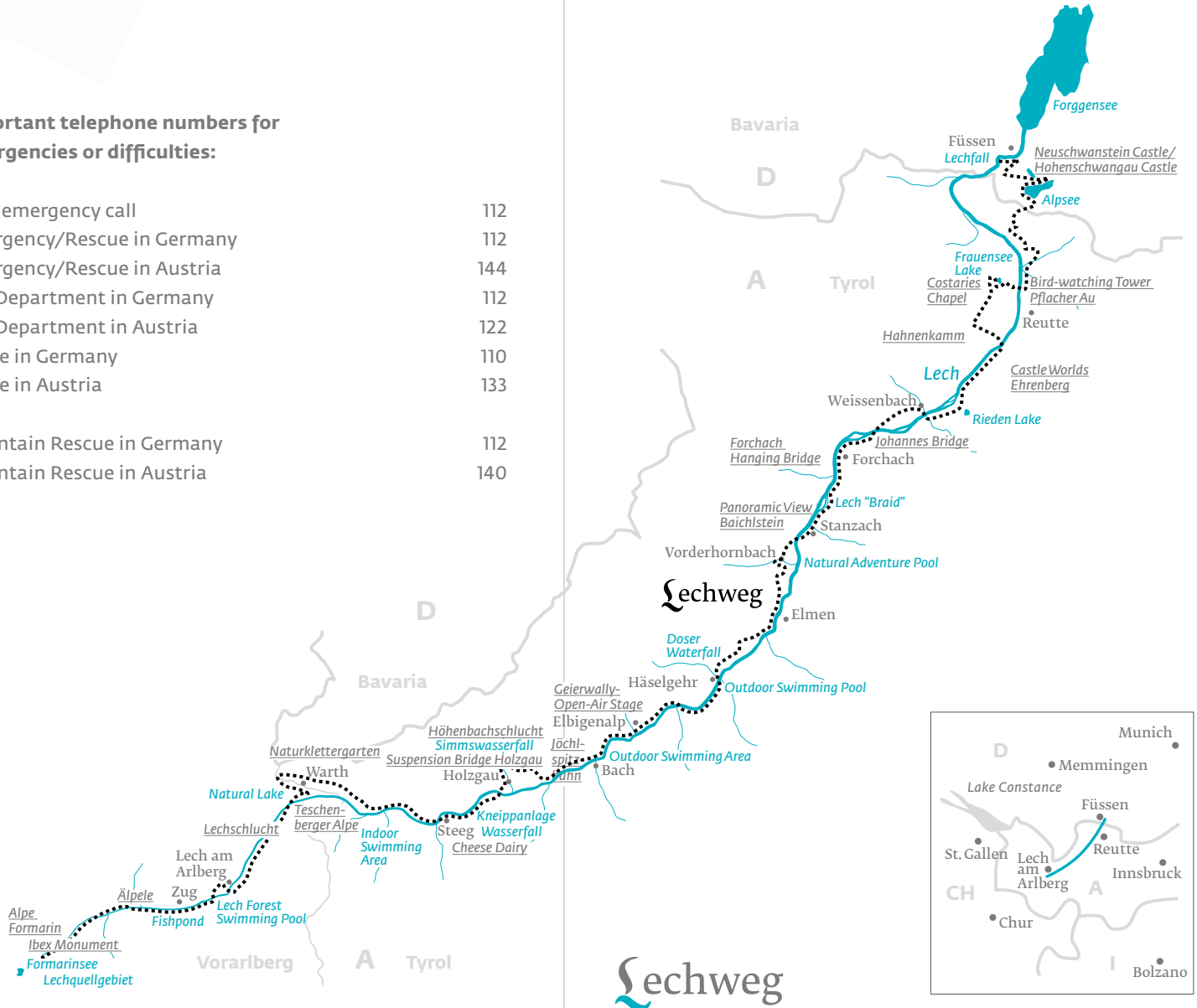
info@lechweg.com  
www.lechweg.com

**Important telephone numbers for emergencies or difficulties:**

Euro emergency call	112
Emergency/Rescue in Germany	112
Emergency/Rescue in Austria	144
Fire Department in Germany	112
Fire Department in Austria	122
Police in Germany	110
Police in Austria	133
Mountain Rescue in Germany	112
Mountain Rescue in Austria	140

The Lechweg in the leading role, the water as its companion, the mountain peaks as the setting: for the first time, the Lechweg long-distance trail opens this alpine region into a relaxed walking experience.

From the spring to the falls, one of the last wild river landscapes offers stages to pause and wind down.



# WHERE ARE YOU HEADING?



**LOWA**  
simply more...

RENEGADE GTX MID Ws | All Terrain Classic



#ForTheNextStep



## Imprint

All of the offers and information published here are based on information from each host/vendor. No guarantee can be made for their correctness.

Unless otherwise agreed upon, the Austrian hotel contract conditions apply (OEHVb) and/or the provisions of the German guest contract.

### Concept/Design/Photo Montage:

designgruppe koop, Rückholz

### Text:

Antonia Gemein (Service Booklet)

Andreas Koop (Editorial, Philosophie)

### Photography:

Title: Gerhard Eisenschink; S. 3: designgruppe koop; S. 46: Helmut Hein; S. 48, 50, 56: Franz Rauter; S. 58, 86, 87: TVB Naturparkregion Reutte; S. 62: Ronald Petrini; S. 66/67, 92: Robert Eder, Naturpark Tiroler Lech; S. 75: Mario Posch; S. 76: Axel Kelm, [www.reisereportagen-kelm.de](http://www.reisereportagen-kelm.de); S. 79: Franz Wierer; S. 95: Andreas Hub; S. 96: Bezirksbauamt Reutte; S. 103: Anton Vorauer; S. 111: Tourismusverband Naturparkregion Reutte; Gerhard Eisenschink; Verein Lechwege

### Tierillustrationen:

Nadine Koop—designgruppe koop, Rückholz

### Map basis:

Geoinformationen © Outdooractive  
© 1996–2019 here. All Rights reserved.  
© Land Vorarlberg  
© Land Tirol

Published: February 2020

**TATONKA®**  
EXPEDITION LIFE

RECCO



## THE BACKPACK THAT SAVES YOUR LIFE!

SKILL 30 RECCO THE ULTRALIGHT HIKING BACKPACK WITH RECCO® REFLECTOR

- ✓ Advanced radar system for the rescue of casualties
- ✓ Maximum ventilation through material-reduced carrying system
- ✓ 100% tear-resistant T-Diamond Rip with woven-in polyethylene thread

**SKILL 30 RECCO**

[www.tatonka.com/skill-30-recco](http://www.tatonka.com/skill-30-recco)



[info@lechweg.com](mailto:info@lechweg.com)  
[www.lechweg.com](http://www.lechweg.com)

FOR INQUIRIES FOR AUSTRIA:

**Lech Zürs** ARLBERG

Lech Zürs Tourismus GmbH  
Dorf 2, A-6764 Lech am Arlberg  
telephone +43 5583 2161-0  
[www.lechzuers.com](http://www.lechzuers.com)



Tourismus Warth-Schröcken  
Warth 32, A-6767 Warth  
telephone +43 5583 3515-0  
[www.warth-schroecken.com](http://www.warth-schroecken.com)



Lechtal Tourismus  
Untergiblen 23, A-6652 Elbigenalp  
telephone +43 5634 5315  
[www.lechtal.at](http://www.lechtal.at)



Tourismusverband Naturparkregion Reutte  
Untermarkt 34, A-6600 Reutte  
telephone +43 5672 62336  
[www.reutte.com](http://www.reutte.com)

FOR INQUIRIES FOR GERMANY:



Füssen Tourismus und Marketing  
AdöR der Stadt Füssen  
Kaiser-Maximilian-Platz 1, D-87629 Füssen  
telephone +49 8362 9385-0  
[www.fuessen.de](http://www.fuessen.de)

COORDINATION:

Verein Lechweg  
Untergiblen 23  
A-6652 Elbigenalp  
[info@lechweg.com](mailto:info@lechweg.com)  
[www.lechweg.com](http://www.lechweg.com)



EUROPÄISCHE UNION  
Europäischer Fonds für  
Regionale Entwicklung